

TOUR de france™

FEMMES
AVEC ZWIFT

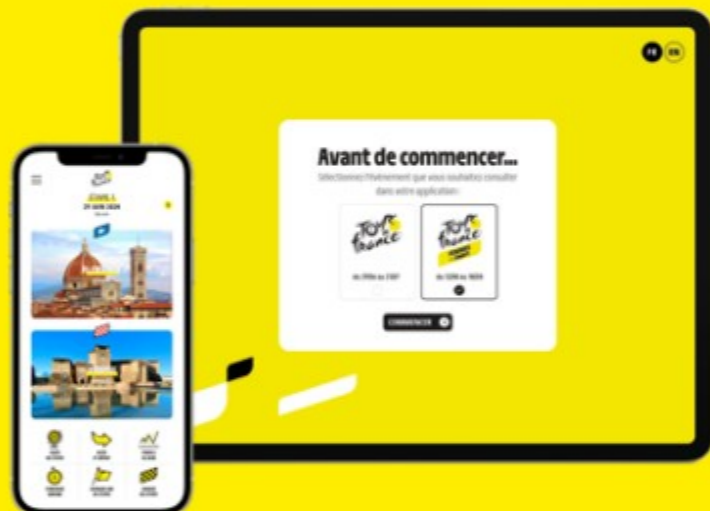
AUGUST 12th - 18th
2024



ROADBOOK

**WATCH THE
FEMMES**

DOWNLOAD THE ROADBOOK APP



Access the digital version of the roadbook in its entirety! All of the stages, maps, profiles and timetables in a dedicated app created for race followers.



"ROADBOOK" APP

2 options:

- 1 Scan the QR code
- 2 Go to the App Store or Google Play to download the app. Type the keyword "Tour de France" to find the following icon:



Use this login and password to connect to the official Tour de France Femmes avec Zwift roadbook app.



Login: **guest**

Password: **roadbook2024**

CONTENTS

ROUTE AND STAGES	2	OFFICIALS AND RACE PERMANENCE	9
TEAMS AND STAKES	3	STAGES	10 - 75
PICTOGRAMS FOR VENUES AND RACE	4	RACE REGULATIONS	76
ROAD MARKINGS	5	PRIZE LIST	79
ENVIRONMENT	6	HOW TO FOLLOW THE TOUR DE FRANCE FEMMES AVEC ZWIFT ..	80
THE TOUR AND GOOD DRIVING	7	PALMARES	81
THE TOUR DE FRANCE FEMMES AVEC ZWIFT THANKS ITS PARTNERS	8	HOSPITALS	82

STAGES

 <p>STAGE 1 MONDAY 12 AUGUST 123KM ROTTERDAM >>> LA HAYE</p>	 <p>STAGE 2 TUESDAY 13 AUGUST 69.7KM DORDRECHT >>> ROTTERDAM</p>	 <p>STAGE 3 TUESDAY 13 AUGUST 6.3KM <i>Individual time-trial</i> ROTTERDAM >>> ROTTERDAM</p>
 <p>STAGE 4 WEDNESDAY 14 AUGUST 122.7KM VALKENBURG >>> LIÈGE</p>	 <p>STAGE 5 JEUDI 15 AUGUST 152.5KM BASTOGNE >>> AMNÉVILLE</p>	 <p>STAGE 6 VENDREDI 16 AUGUST 159.2KM REMIREMONT >>> MORTEAU</p>
 <p>STAGE 7 SAMEDI 17 AUGUST 166.4KM CHAMPAGNOLE >>> LE GRAND-BORNAND</p>	 <p>STAGE 8 SUNDAY 18 AUGUST 149.9KM LE GRAND-BORNAND >>> ALPE D'HUEZ</p>	

ROUTE AND STAGES



1	MONDAY 12 AUGUST ROTTERDAM > LA HAYE	123 km
2	TUESDAY 13 AUGUST DORDRECHT > ROTTERDAM	69.7 km
3	TUESDAY 13 AUGUST ROTTERDAM > ROTTERDAM <i>Individual time-trial</i>	6.3 km
4	WEDNESDAY 14 AUGUST VALKENBURG > LIÈGE	122.7 km
5	THURSDAY 15 AUGUST BASTOGNE > AMNÉVILLE	152.5 km
6	FRIDAY 16 AUGUST REMIREMONT > MORTEAU	159.2 km
7	SATURDAY 17 AUGUST CHAMPAGNOLE > LE GRAND-BORNAND	166.4 km
8	SUNDAY 18 AUGUST LE GRAND-BORNAND > ALPE D'HUEZ	149.9 km
TOTAL		949.7 km

THE KEY

	Grand Départ		Race finish
	Start town or site		Stage
	Finish town or site		Individual time-trial

letourfemmes.fr/en @LeTourFemmes
 #TDF2024 #WatchTheFemmes #TourDeFrance

TEAMS

	AG INSURANCE SODAL TEAM AGS		ARKEA B&B HOTELS WOMEN ARK		CANYON//SRAM RACING CSR		CERATIZIT - WNT PRO CYCLING TEAM WNT
	COFIDIS WOMEN TEAM COF		EF EDUCATION CANNONDALE EFC		FDJ-SUEZ FST		FENIX DECEUNINCK FED
	HUMAN POWERED HEALTH HPH		LABORAL KUTXA FUNDACION EUSKADI LKF		LIDL - TREK LTK		LIV-ALULA-JAYCO LAJ
	LOTTO DSTNY LADIES LDL		MOVISTAR TEAM MOV		ROLAND CGS		ST MICHEL MAVIC - AUBER93 AUB
	TASHKENT CITY WOMEN PROFESSIONAL CYCLING TEAM TCW		TEAM DSM FIRMENICH POSTNL DFP		TEAM SD WORX PROTIME SDW		TEAM VISMA LEASE A BIKE TVL
	UAE TEAM ADQ UAD		UNO-X MOBILITY UXM				

STAKES

	General time classification LCL		General point classification ŠKODA		Best climber classification E.LECLERC		Best young rider classification LIV
--	---------------------------------------	--	--	--	---	--	---

	Stage winner sponsored by ZWIFT		Team classification KRYSS		Most aggressive rider TEISSEIRE
--	------------------------------------	--	---------------------------------	--	---------------------------------------

SITE PICTOGRAMS



RACE PICTOGRAMS



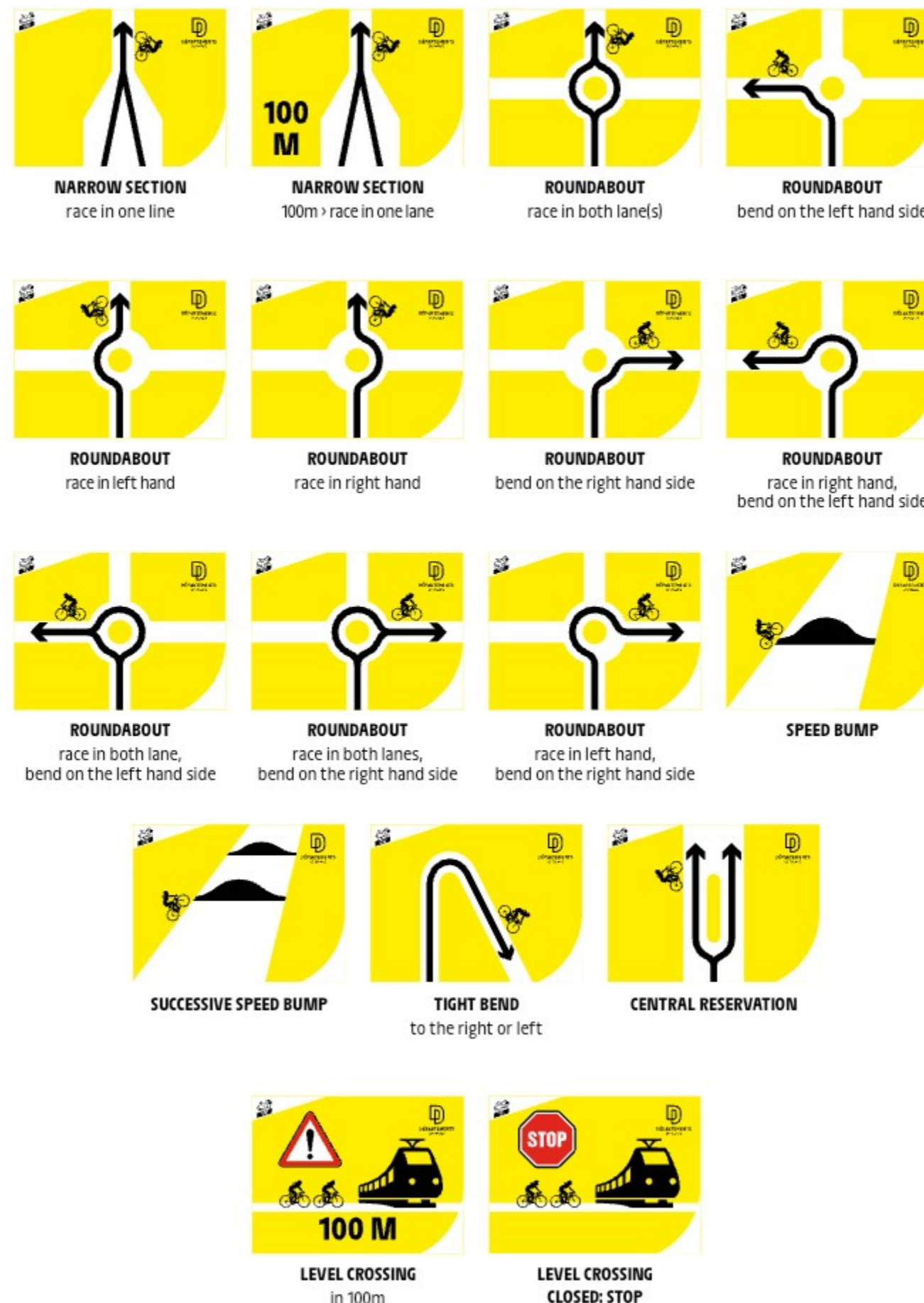
FINISH LINE RESTRICTIONS

Beyond the finish line is a sensitive zone:

- the security of the riders is paramount;
- the work of their team and the media take priority.

If you do not have any reason to be in this zone, you must leave it when you hear an audible signal announcing the imminent finish of the race. Tour de France management and representatives of the Amaury Sport Organisation will be responsible for checking the validity of your presence and could, if necessary, withdraw your accreditation.

ROAD MARKINGS



BE AWARE, IT'S YOUR TOUR!

ADOPT GOOD PRACTICE!

For more than ten years, the Tour de France has been implementing measures to reduce its environmental footprint. Together with the local authorities, the Départements de France (DF), Les Connexions and our new partner, Suez, you can also be a key player in our initiative.

WASTE MANAGEMENT

TO EVERYONE!

- I take responsibility for the waste I generate, both within and outside my work areas! I use the waste management systems set up in the various areas of the Tour de France (Technical Zone, press centre, service stations, etc.). If there are no bins available, I hold on to my rubbish and dispose of it later. Under no circumstances do I discard my rubbish in a corner or leave it on a table, and I don't throw anything on the ground either, whether I'm within one of the Tour de France's zones, I'm out on the road or at a hotel! If I smoke, I never throw my cigarette butts on the ground.
- I take responsibility for my used sanitary protection equipment (masks, gloves, handkerchiefs, etc.). Under no circumstances should I leave them lying around or on the ground. Once used, I dispose of them in the bins provided for household waste (grey bin bags, containers with grey stickers).
- I sort all of my recyclable packaging, batteries, and electrical and electronic equipment using the facilities provided in the various zones. I put stickers on these recyclable products, describing what they are exactly.
- I use the rubbish bags provided by the race organisation and place them in the containers provided in the various zones (bags can be collected from the Grand Départ office, the technical zone in the start village area, or from one of the waste management coordinators present at the starts and finishes throughout the race).

I'M A MEMBER OF THE PUBLICITY CARAVAN

- I modify the distribution of publicity products according to location (being aware of waterways, cliff edges, etc.) and the number of spectators at the roadside.
- I encourage the public not to discard packaging thoughtlessly when handing out promotional items.

I'M A RIDER

- During the race, I use the collection areas to dispose of my rubbish (bottles, food wrappers).
- When outside the collection zones, I hand my rubbish to a car in the race convoy or keep it in the pockets of my jersey.

DRIVING

IF YOU'RE USING A CAR ON THE RACE

- You should switch off the vehicle's engine if you stop for more than a minute;
- You should encourage car-sharing whenever possible;
- You should drive in an eco-friendly manner, paying attention to your speed (less pollution, less consumption).

AND ONCE AGAIN THIS YEAR,

ecosystem is helping us to recycle small pieces of used electrical equipment (coffee makers, light bulbs, etc.).



SUEZ contribue à l'amélioration de la gestion des déchets sur le Tour de France Femmes avec Zwift.

Since 2023, SUEZ has partnered with the Tour de France Femmes avec Zwift to help race followers and guests with their water consumption and waste management. SUEZ is playing a key role during the race in improving the distribution of drinking water as well as dealing with waste management. No more plastic bottles! Each race follower will be given a reusable water bottle, which can be filled at the water fountains set up at stage starts and finishes. Guests, meanwhile, will be offered an ecocup at the catering areas, where self-service fountains will also be available.

C'EST MON TOUR JE TRIE

QUE JE SOIS COUREUR, SUIVEUR, CARAVANIER... J'AI TOUJOURS UNE SOLUTION POUR TRIER MES DÉCHETS. WHETHER I'M A RUNNER, FOLLOWER, CARAVANNER... TO SORT MY RUBBISH I ALWAYS HAVE A SOLUTION.

VERRE UNIQUEMENT (Glass only)

PLIÉ (Folded)

CARTONS BRUNS UNIQUEMENT (Brown cardboard only)

TOUTS DÉCHETS NON RECYCLABLES (All other waste)

CARTON - PAPIERS - PLASTIQUE - MÉTAL UNIQUEMENT (Cardboard - Paper - Plastic - Metal only)

PILES ET PETITES BATTERIES UNIQUEMENT (Batteries only)

ADOPTÉZ LES BONNES PRATIQUES!

ecosystem

Waste management coordinators will be on hand at the start and finish of each stage to ensure that the facilities are in place and to provide support.

Don't hesitate to contact them if you have any questions or specific waste items (electronic equipment, lamps, etc.).

START: Clémentine DENTON-DEAL: +33 (0)6 08 98 24 65

FINISH: Lisa NORE: +33 (0)6 12 83 55 78

melanie.delhomme@lesconnexions.org

THE TOUR AND GOOD DRIVING

- DISINFECTION** I disinfect and clean the interior of my vehicle with virucidal products every day
- CONTROL OF YOUR VEHICLE** Check it visually every time before you drive it and check the tyre pressures every week
- BE READY AND ALERT** Stick to a healthy lifestyle for the 3 weeks (sleeping well, eating well...)
- ROADBOOK** I read the roadbook I prepare the stage in advance and note the distinctive features
- SEATBELTS** Their use is obligatory in both the front and rear seats of vehicle
- RESPECT** Instructions given by the race organization (access, evacuation); Other race followers; The places you are travelling through that are hosting the Tour
- REGULATE SPEED AND KEEP A SAFE DISTANCE BETWEEN VEHICLES** At 30 or 50 kph in built-up areas, according to road signs; At 30 kph when there are large crowds at the roadside; At a maximum of 80 kph outside built-up areas
- KEEP HEADLIGHTS ON** Headlights are to be used constantly on dipped beam (even if your vehicle is equipped with daytime running lights)
- ON PRIVATISED AND PUBLIC ROADS** Respect the rules of the road and remain attentive to road signs
- PSYCHOTROPES** Alcohol limit: 0.0g/litre of blood; Alcohol screening and tests for cannabis use will be carried out during the race
- MOBILE/CELL PHONES** Drivers are prohibited from using them
- U-TURNS ARE NOT ALLOWED** Driving against the flow of traffic on the race route is strictly prohibited, even over a short distance

Penalties

All improper behaviour (speeding, use of mobiles, not respecting the rules, etc.) will be subject to penalties ranging from a warning to temporary exclusion from the race, or even a more severe penalty for more serious or repeat offences.

Refusal to obey vehicle regulations will result in the immediate withdrawal of the vehicle concerned from the race caravan and its driver being called before the disciplinary committee.

The tolerances allowed on the roads within this privately run event do not extend to lessening of the criminal responsibility of every driver in the event of an accident.

THE TOUR DE FRANCE FEMMES AVEC ZWIFT THANKS ITS SPONSORS

MAIN SPONSOR



MAJORS SPONSORS



OFFICIAL TV BROADCASTERS



OFFICIAL SPONSORS



OFFICIAL SUPPLIERS



INSTITUTIONAL SPONSORS



OFFICIAL MEDIA SPONSORS



OFFICIAL MEDIA SUPPLIERS



TECHNICAL SPONSORS



OFFICIALS

DIRECTORATE

President
Jean-Etienne AMAURY
General manager
Yann LE MOENNER
Director of cycling
Christian PRUDHOMME
Deputy director of cycling
Pierre-Yves THOUAULT

COMPETITIONS

Event director: Marion ROUSSE
Race director: Franck PERQUE
Management assistance: Gilles MAIGNAN
Regulators: Cédric COUTOULY, Pauline POULET
Sporting permanence: Marie-Noëlle FÉRON
Speakers: Marc CHAVET, Michel GÉLIZÉ, Damien MARTIN
Safety manager: Franck PERQUE +33 (0)6 08 88 74 04

COMMISSAIRES' JURY

President of the Jury: Luc HERPELINCK (UCI, Bel)
Jury members: Laurent BASTIEN (FFC, Fra), Damien BOIS (FFC, Fra), Sven CALUS (UCI, Bel), Catherine GASTOU (FFC, Fra)
Finish line commissaire: Damien QUILLIVIC (FFC, Fra)
Motorbike commissaires: Claude GODIN (FFC, Fra), Stéphane LAVIGNAC (FFC, Fra), Anthony MARCOUX (FFC, Fra), Nicolas SIGAL (FFC, Fra)
Timekeepers: Sandrine BAUCHAT (FFC, Fra)
Broom wagon commissaire: Jean-Paul TRANCHANT (FFC, Fra)

SITE MANAGER

Race commissaire: Félix GRIFFON
Start: Morgan BOURDELLE
Finish: Nicolas HERVÉ, Nans MONTFORT

CARAVAN

Aurélien JANSSENS

COMMERCIAL AND PARTNERSHIPS

Julien GOUPIL, Jean-Baptiste JOUS, Hélène GOUDAL, Pierre-Alexandre DASPENS, Olivier FURON

MEDIAS

Julien GOUPIL, Sixtine d'AVOUT
Press relations: Mélanie VALLAGE
TV coordination: Océane DELAPLACE
Digital: Gustave DESHONS, Erwan CHOTARD

EXTERNAL RELATIONS MUNICIPALITIES - COORDINATION

Chloé LEROY

ANIMATIONS

Cédric MARSAULT, Benoît LANGNE

PUBLIC RELATIONS

Tristan VALENTIN, Élise BARDAINE, Sami BELGACEM

LOGISTICS

Car fleet: Thibaud GARNIER, Franck MENECHINI
Lucie HAMELIN, Marion MASO, Perrine MOLO

MEDICAL SERVICE

Laure GUILLOUX, Mélanie BAUDUCEL, Jean-Raymond DOUDOU, Olivier GUYONNAUD, Laurianne MICHELLAND, Pascal ORER, Coralie ROUX

PERMANENCE

WELCOME DESK

Sunday 11 August from 14:30 to 19:00
Nieuwe Luxor Theater
Posthumalaan 1, 3072 AG Rotterdam
Netherlands

PERMANENCE NUMBERS

Sporting permanence: + 33 (0)6 07 30 22 47
Medical permanence: + 33 (0)6 80 37 79 60
Press desk: + 33 (0)7 89 31 57 38

Numbers valid throughout the race.

General team briefing (riders and team managers):

amphitheatre of the Nieuwe Luxor Theater at 14:00

Race number collection: between 15:00 and 16:45

Team managers' meeting:

amphitheatre of the Nieuwe Luxor Theater at 17:00

Meeting for race convoy drivers and motorcyclists in the presence of the jury and commissaires:

amphitheatre of the Nieuwe Luxor Theater at 18:00

ROTTERDAM



Municipality in the province of South Holland (Netherlands)
Population: 660,000; 3,570,000 within the province of South Holland, 7,100,000 within the Randstad conurbation.
rotterdam.nl

- Cycling:** A cyclist's paradise in the heart of this cycling country, Rotterdam has 600km of dedicated cycle paths and is part of a huge network comprising other municipalities in the Randstad.
- Sport and culture:** Rotterdam has twice hosted the Tour de France, a stage in 1973 and the 2010 Grand Départ. Events: Rotterdam Six-Day (track cycling), marathon (one of the fastest courses in the world), ABN AMRO Open, ATP 500 tournament (tennis), international horse show. Facilities: Feyenoord Stadium "De Kuip" (football, which has hosted 10 European cup finals and the Euro 2000 final), Ahoy (sports and entertainment, various world championships and the 2021 Eurovision Grand Prix), Topsportcentrum (sports hall).
- Sights:** Following the bombing that destroyed the city in 1940, most of the remarkable buildings date from the immediate post-war period (Het Industriegebouw, Rotterdamsche Bank), are contemporary (De Rotterdam, Zalmhaventoren, CoolTower) or ultra-modern (Markthal). The silhouette of the Erasmus Bridge (1996), spanning the New Meuse and nicknamed "the Swan", is the city's emblem.
- Gastronomy:** Kapsalon (chips with meat and cheese), stamppot (stew), kroketten (potato and meat croquettes).
- Distinctions:** There are many parks and green spaces, including two Natura 2000 sites, and the city was selected as the European Capital of Sport in 2005. Motto: Make it happen!



Museum Boijmans Van Beuningen, Rotterdam ©Iris van Den Broek



The Markthal, Rotterdam ©Ussip van Duivenbode



The Dutch parliament, La Haye ©Getty Images

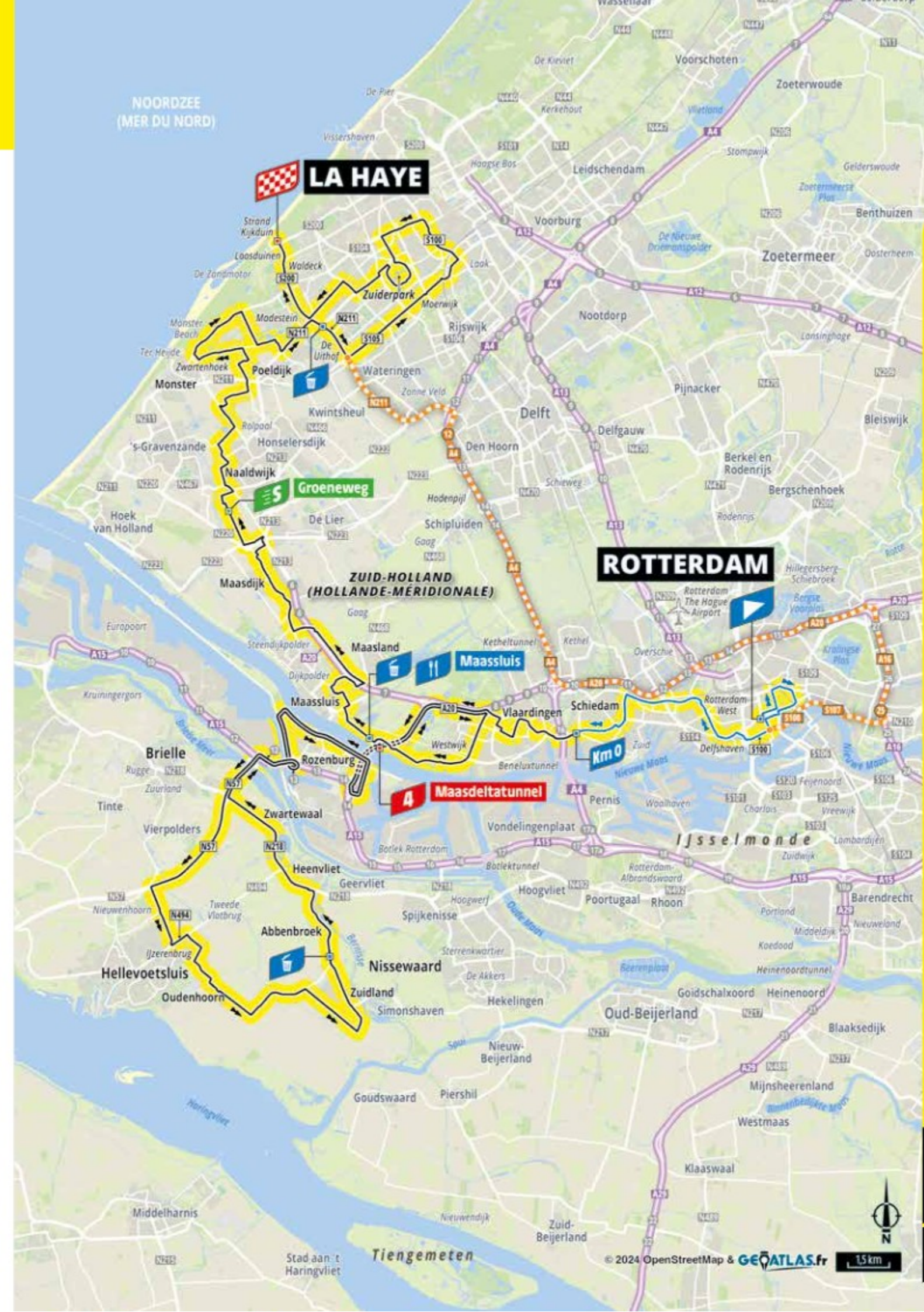


Mauritshuis, La Haye ©Valerie Kuypers

LA HAYE

Seat of government of the Netherlands and capital of the province of South Holland (Netherlands)
Population: 563,000; 3,570,000 within the province of South Holland, 7,100,000 within the Randstad conurbation.
denhaag.com

- Cycling:** 366km of dedicated cycle lanes, a programme to develop journeys by bike ("Making room for the bicycle"), which has already increased the proportion of journeys made by bike by 40% since 2010, bicycles offered to children from disadvantaged families.
- Sport and culture:** Two renowned clubs: ADO Den Haag (football, 2nd division) and Hijs Hokij (ice hockey, Benelux League). Athletes: Nathan Aké (football, Dutch international, 2023 Champions League winner with Manchester City), Naomi van As (hockey, Olympic champion in 2008 and 2012), Kiran Badloe (windsurfing, Olympic champion in 2020), Marit Bouwmeester (sailing, Olympic Laser champion in 2016). Personalities: Willem-Alexander (king of the Netherlands), Mark Rutte (Prime Minister since 2010). Events: Day of the Little Princes (Prinsjesdag, the monarch addresses the Dutch parliament), Day of the Little Flags (Vlaggetjesdag, fishing festival), classical music festival, Jazz in the Canal, Sniester Festival (electronic music), 2024 Euro beach volleyball. Facilities: Bingoal stadion (football), Sportcampus De Huijthof (sports complex with indoor skiing, ice rink, karting, padel...), Beach Stadium (beach sports).
- Sights:** Peace Palace (International Court of Justice), art museum (modern and contemporary art), Mauritshuis (17th-century paintings), Scheveningen and Kijkduin (seaside resorts), Madurodam (miniature park).
- Gastronomy:** Kibbeling (snack of battered fish) and pepernoten (spicy sweets).
- Distinction:** Ranked No. 1 in the 2024 Numbeo Quality of Life Index. Nickname: The City of Peace and Justice.



ACCESS AND START

PPO
A16 junction n°25

get there
with waze



RECEPTION POINT FOR GUESTS

Museumpark
Opens: 9:45

FZ FAN ZONE

Willemsplein
Opening hours: between 10:00 and 18:00

PUBLICITY CARAVAN

No publicity Caravan

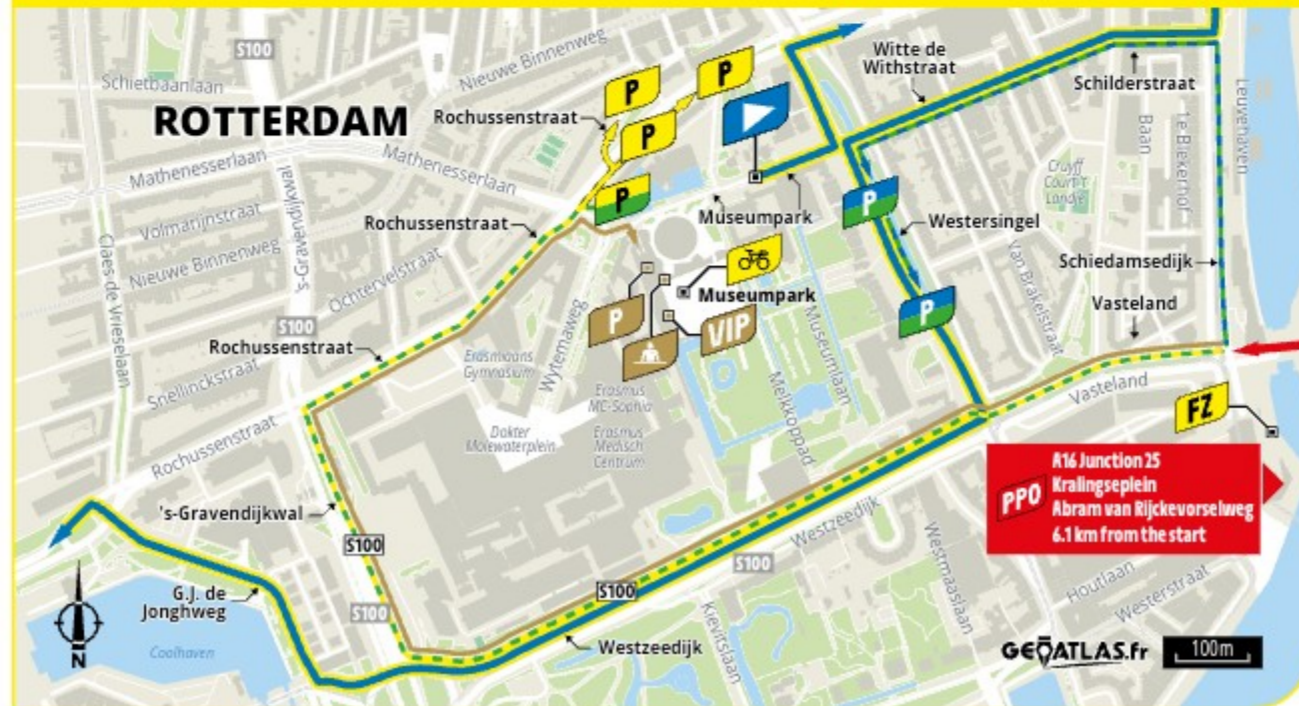
RACE

Assembly point for the start: Museumpark
Rider sign-in: between 10:55 and 12:05
Call to the start: 12:10
Neutralised start: 12:15, on Museumpark
Official start: 12:45 on Vlaardingerdijk at 14km from the assembly point

START ACCESS

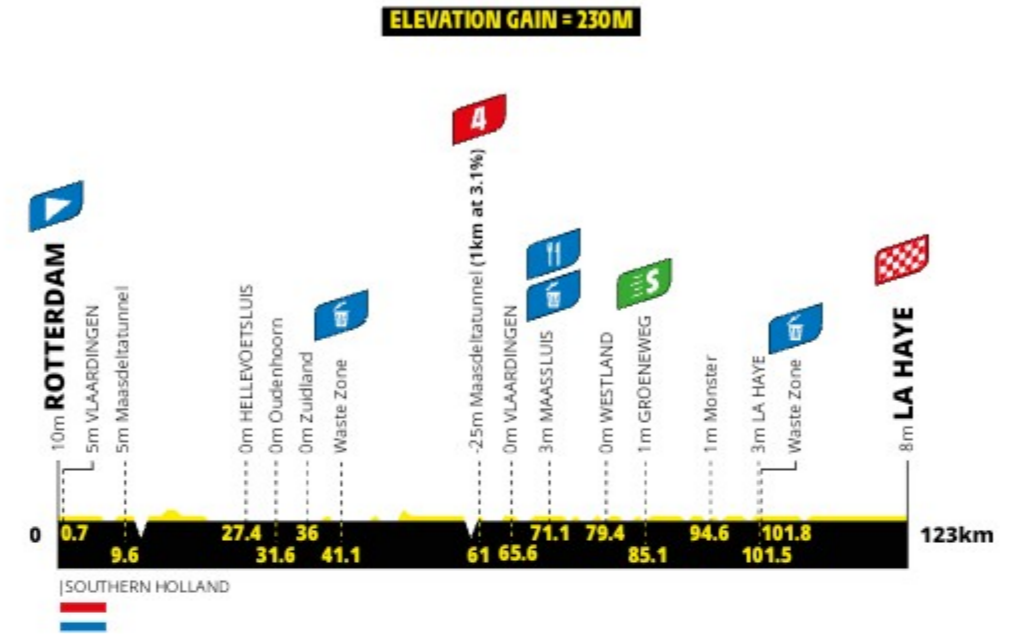


SITUATION MAP



PROFILE

STAGE'S PROFILE



ITINERARY TIMETABLE

KM		STAGE 1			TIMETABLE		
Toberun	Run			44kph	43kph	40kph	
NETHERLANDS							
ZUID-HOLLAND							
	MUSEUM PARK	ROTTERDAM (VC-S100-VC-S115-VC)	NEUTRALISED START	12:15	12:15	12:15	
SCHIEDAM							
123	0	ROTTERDAM	OFFICIAL START	12:45	12:45	12:45	
122.3	0.7	VLAARDINGEN		12:46	12:46	12:46	
117.4	5.6	A20 Highway A20 - E25		12:53	12:53	12:53	
113.4	9.6	Maasdelta tunnel		12:58	12:59	12:59	
110	13	Rozenburg (near)		13:03	13:03	13:04	
95.6	27.4	HELLEVOETSLUIS		13:22	13:24	13:26	
91.4	31.6	Oudenhoorn		13:28	13:30	13:32	
87	36	Zuidland (NISSEWAARD)		13:34	13:36	13:39	
81.9	41.1	Waste Zone		13:41	13:44	13:47	
80.5	42.5	Abbenbroek (NISSEWAARD)		13:43	13:46	13:49	
76	47	Zwartewaal (BRIELLE)		13:49	13:52	13:55	
68.1	54.9	Rozenburg (near)		14:00	14:03	14:07	
62	61	Maasdelta tunnel		14:08	14:12	14:16	
58.1	64.9	Highway A20 - E25		14:13	14:18	14:22	
57.4	65.6	VLAARDINGEN		14:14	14:19	14:23	
51.9	71.1	MAASLUIS		14:22	14:26	14:32	
50.7	72.3	Level crossing		14:23	14:28	14:33	
43.6	79.4	WESTLAND		14:33	14:38	14:44	
42	81	Maasdijk		14:35	14:41	14:46	
37.9	85.1	GROENEWEG		14:41	14:46	14:53	
36.4	86.6	Naaldwijk		14:43	14:49	14:55	
28.4	94.6	Monster		14:54	15:00	15:07	
21.5	101.5	N211 LA HAYE (N211-VC-S106-VC-S106-VC-S104-VC)		15:03	15:10	15:17	
21.2	101.8	Waste Zone		15:04	15:10	15:18	
0	123	LA HAYE		15:33	15:41	15:49	

DISTANCE FROM NEUTRALISED START TO OFFICIAL START

14km

CATEGORISED CLIMBS AND SUMMIT FINISHES

4 km 61 - Maasdelta tunnel
Climb of 1km at 3.1%

ROUTE FOR NON-RACE VEHICLES

After a few kilometres on the neutralised route, exit via the S100 and then the S107. At the "Kralingseplein" giratory junction, take the third exit towards "Den Haag - Utrecht", then join the A16. Continue on the E19, following "E25 - Ring Rotterdam - Den Haag - A20". Join and then continue on the A20. Head in the direction of the A4 towards "Den Haag" and exit at junction 12 "Den Haag-Zuid". Bear left on the N211 and continue on the N211 to the entry point onto the race route.

Entry point onto the race route: Crossroads of the N211 and S200, in the municipality of The Hague, 3.1km from the finish.

Total distance: 38km

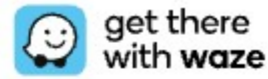
INTERMEDIATE SPRINT

INTERMEDIATE SPRINT: PROFILE AND MAP



©A.S.O. 2023 - T. Maheux

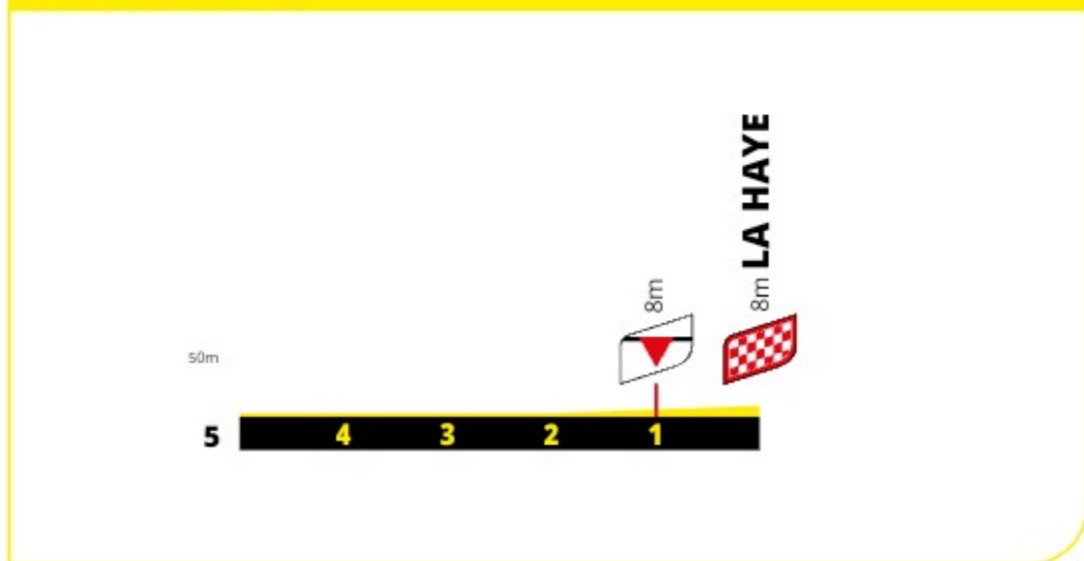
STAGE'S LAST KILOMETRES



LAST KILOMETRES MAP



LAST KILOMETRES PROFILE



FINISH

FINISH MAP



FINISH LINE

Kijkduinsestraat at the end of a 420m finishing straight.
Width: 6m

PRESS ROOM

NH Atlantic Hotel
Deltaplein 200, 2554 EJ Den Haag
Distance from the finish: 200 m
Opens: 10:00 to 20:00

RECEPTION POINT FOR GUESTS

Kijkduinsestraat
Opens: 13:00

SERVICE STATION

Station BP
Ockenburghstraat 35 - S-Gravenhage
Tel: +31703972532
Opens: 14:00-20:00

DORDRECHT

Municipality in the province of South Holland (Netherlands)
Population: 122,000; 3,570,000 within the province of South Holland,
7,100,000 within the Randstad conurbation.
dordrecht.nl

- Cycling:** There are more bikes than people in Dordrecht! Dozens of kilometres of cycle paths link the city centre with the surrounding area, including the Biesbosch national park.
- Sport and culture:** Numerous sports clubs (cycling, tennis, swimming, korfbal, etc.) including FC Dordrecht (football, 2nd division), winners of the Dutch Cup in 1914 and 1932. *Athlete:* Lucinda Brand (cycling, runner-up in the 2024 World Cyclo-Cross Championship). *Facilities:* Sportboulevard, one of the largest indoor stadiums in the Netherlands (ice rink, Olympic swimming pool, team sports hall), which has hosted the Short Track Speed Skating World Cup and the European Junior Swimming Championships, De Mol club's cycling track. *Event:* Dordt in Stoom, Europe's largest gathering of steam-powered vehicles (boats, trains, buses, etc.).
- Sights:** The Grote Kerk (13th-15th centuries), the city's largest church; the museum and its rich collection of paintings covering six centuries; more than 2,000 historic monuments, mainly concentrated around the port.
- Gastronomy:** Gins and liqueurs from the Rutte distillery.
- Distinction:** Dordrecht, which was granted municipal rights as early as 1220, is considered to be the oldest city in the Netherlands. In 1421, a huge flood linked the city to the sea, making it a major trading port.



General view, Dordrecht ©Ton Koene



Canals in the old town, Dordrecht ©Ton Koene



Delfshaven au crépuscule, Rotterdam ©Getty Images



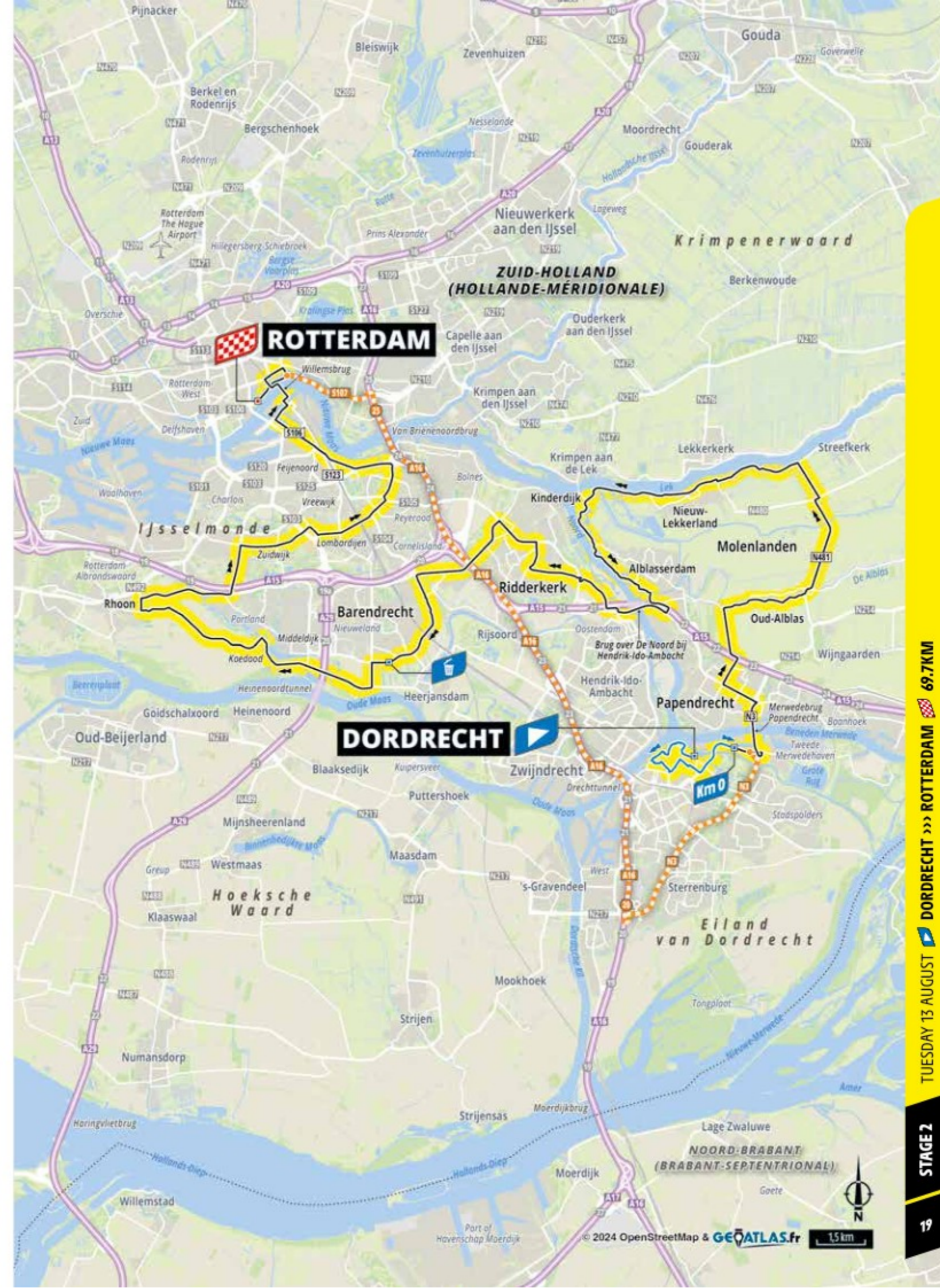
Cycle parking in Rotterdam's main square ©Getty Images

ROTTERDAM

CYCLE CITY 2024
20 20 20 20
2024

Municipality in the province of South Holland (Netherlands)
Population: 660,000; 3,570,000 within the province of South Holland,
7,100,000 within the Randstad conurbation.
rotterdam.nl

- Cycling:** The city's relatively flat terrain makes it easy to get around by bike, whether you're exploring the 42km of quayside in Europe's largest port or strolling along the banks of the Rotte or the New Meuse, the two rivers that flow through Rotterdam.
- Sport and culture:** Rotterdam is home to three Dutch first division football clubs: Excelsior, Sparta and, of course, Feyenoord, the most renowned and winner of the European Champion Clubs' Cup in 1970. Other clubs, in less popular team sports, dominate at national and European level including VOC (cricket) and Neptunus (baseball).
- Sights:** Church of St Lawrence (Laurenskerk), nicknamed the "Grote Kerk", is a Gothic church (15th-16th centuries) and is the only vestige of the medieval period in Rotterdam. There's a statue of Erasmus in front of the church. The Euromast (1960) is a 185m-high tower, the tallest in the Netherlands that's open to the public.
- Gastronomy:** Haring (fresh herring), gouda (cheese), local beers (Stadshaven, De Kaapse, Brouwerij Noordt, De Gele Kanarie, etc.), jenever (juniper-flavoured spirit).
- Distinction:** Europe's leading merchant port in terms of traffic (around 30,000 ships a year), with 175,000 people employed in port-related activities.



ACCESS AND START

PPO
A16 Exit n°20

get there
with waze



RECEPTION POINT FOR GUESTS

Energieplein
Opens: 7:30

FZ FAN ZONE

Willemsplein
Opens: between 10:00 and 18:00

PUBLICITY CARAVAN

No publicity Caravan

RACE

Assembly point for the start: Energieplein
Rider sign-in: between 8:40 and 9:40
Call to the start: 9:45
Neutralised start: 9:50, on Lijnbaan
Official start: 10:00, on Merwedestraat at 6km from the assembly point

START ACCESS

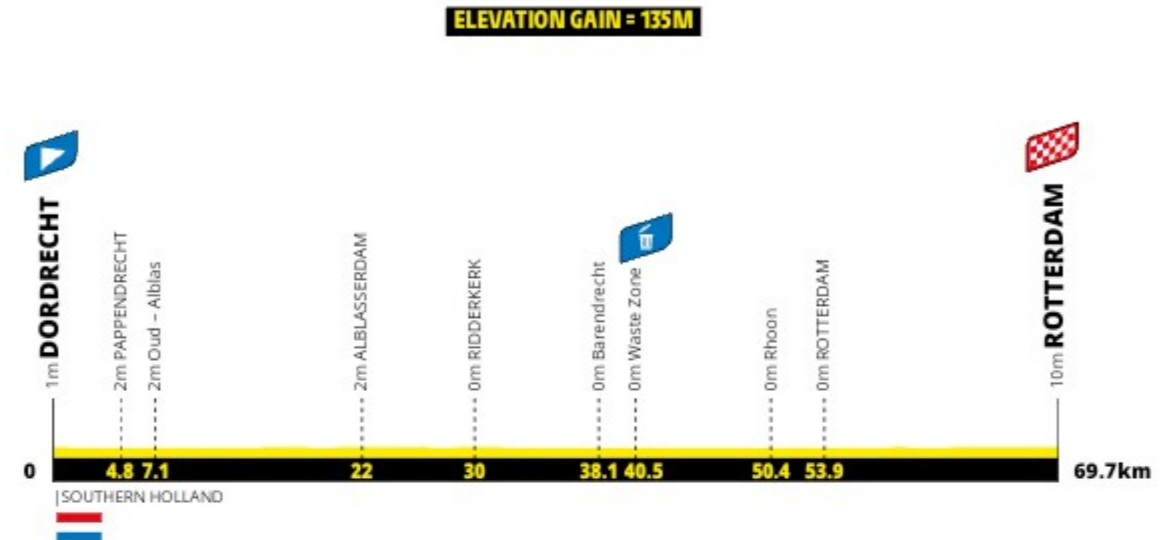


SITUATION MAP



PROFILE

STAGE'S PROFILE



©A.S.O. 2023 - C. Lopez

ITINERARY TIMETABLE

KM		STAGE 2		TIMETABLE		
Toberun	Run			44ph	43ph	40ph
NETHERLANDS						
ZUID-HOLLAND						
		DORDRECHT	NEUTRALISED START	09:50	09:50	09:50
69.7	0	DORDRECHT (VC-N3)	OFFICIAL START	10:00	10:00	10:00
62.6	7.1	VC		10:10	10:10	10:11
53.4	16.3			10:22	10:23	10:24
49.1	20.6			10:28	10:29	10:31
47.7	22			10:30	10:31	10:33
42.5	27.2			10:37	10:39	10:41
39.7	30			10:41	10:43	10:45
32.5	37.2			10:51	10:53	10:56
31.6	38.1			10:52	10:54	10:57
29.2	40.5		Waste Zone	10:55	10:58	11:01
19.3	50.4			11:09	11:12	11:15
15.8	53.9			11:13	11:17	11:21
1.2	68.5			11:33	11:38	11:43
0	69.7	S100	ROTTERDAM	11:35	11:40	11:44



©A.S.O. 2023 - T. Maheux

DISTANCE FROM NEUTRALISED START TO OFFICIAL START

6km

ROUTE FOR NON-RACE VEHICLES

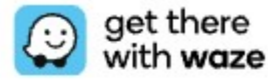
Exit on the neutralised route, heading north-east on Oranjelaan towards Vlijweg. Join the N3 heading for "Zwijndrecht - Breda - 's-Gravendeel". Take the exit left towards Zwijndrecht and join the A16. Continue on the A16 - E19 heading for Rotterdam. Exit at junction "24t/m26-Capelle aan den IJssel" and take the N210 towards "Feijenoord - Centrum - Kralingen - Capelle aan den IJssel - Andere Havens". Take the exit slip road to "Rotterdam-Centrum - Capelle a/d IJssel". At the "Kralingseplein" giratory junction, take the third exit. Continue on the S107 and then on "Maasboulevard - S107" to the entry point onto the race route.

Entry point onto the race route: Crossroads of the S107 - S100 Maasboulevard, in the municipality of Rotterdam, 1.2km from the finish.
Total distance: 31km

TRANSFER PLAN



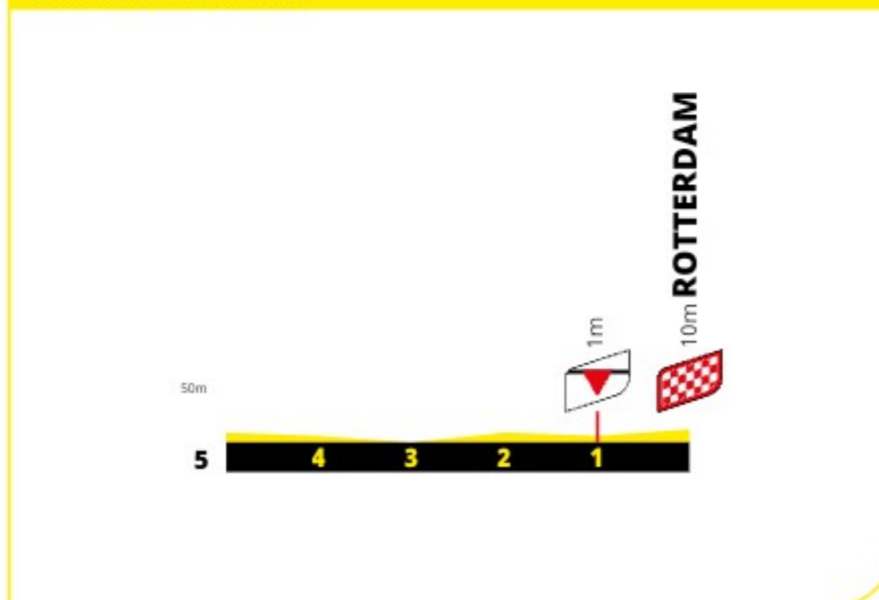
STAGE'S LAST KILOMETRES



LAST KILOMETRES MAP



LAST KILOMETRES PROFILE



FINISH

FINISH MAP



FINISH LINE

Boompjes at the end of a 400m finishing straight.
Width: 6m

PRESS ROOM

Mainport Hotel
Leuvehaven 77, 3011 EA Rotterdam
Distance from the finish: 300m
Opens: 9:00 to 21:00

RECEPTION POINT FOR GUESTS

Boompjes
Opens: 9:15

SERVICE STATION

Station Shell - Maasboulevard 10
Rotterdam
Tel: +31102120838
Opens: 14:00-20:00

ROTTERDAM



Municipality in the province of South Holland (Netherlands)
Population: 660,000; 3,570,000 within the province of South Holland,
7,100,000 within the Randstad conurbation.
rotterdam.nl

- Cycling:** The city centre has a number of bike and electric-assist bike hire sites, as well as free-access bike parks where batteries can be recharged.
- Sports and culture:** Athletes: Chantal Blaak (cycling, 2017 world road champion); among the many international footballers from Rotterdam, Coen Moulijn stands out (38 caps between 1956 and 1969) and is considered the greatest player in Feyenoord's history. Personalities: Erasmus (philosopher and theologian, 1469-1536), Kees van Dongen (painter, 1877-1968).
- Sights:** Some remarkable buildings remain from the pre-war period, including the Schielandshuis (a 17th-century town house), the White House (Witte Huis, Europe's first skyscraper (45m tall and built in 1898) and the Town Hall (1914-1920). The Boijmans Van Beuningen Museum (Museum of Fine Arts), established in 1935, is now flanked by the Boijmans Van Beuningen Repository (2021), where the works are freely accessible to the public.
- Gastronomy:** Poffertjes (pancakes), oliebollen (sweet doughnuts), stroopwafel (caramel waffle) and boterboek (butter cake).
- Distinction:** Rotterdam hosts three major international events every year, the World Port Days (Wereldhavendagen), the North Sea Jazz Festival and the International Film Festival Rotterdam (IFFR).



Erasmus bridge, Rotterdam ©Robin Utrecht



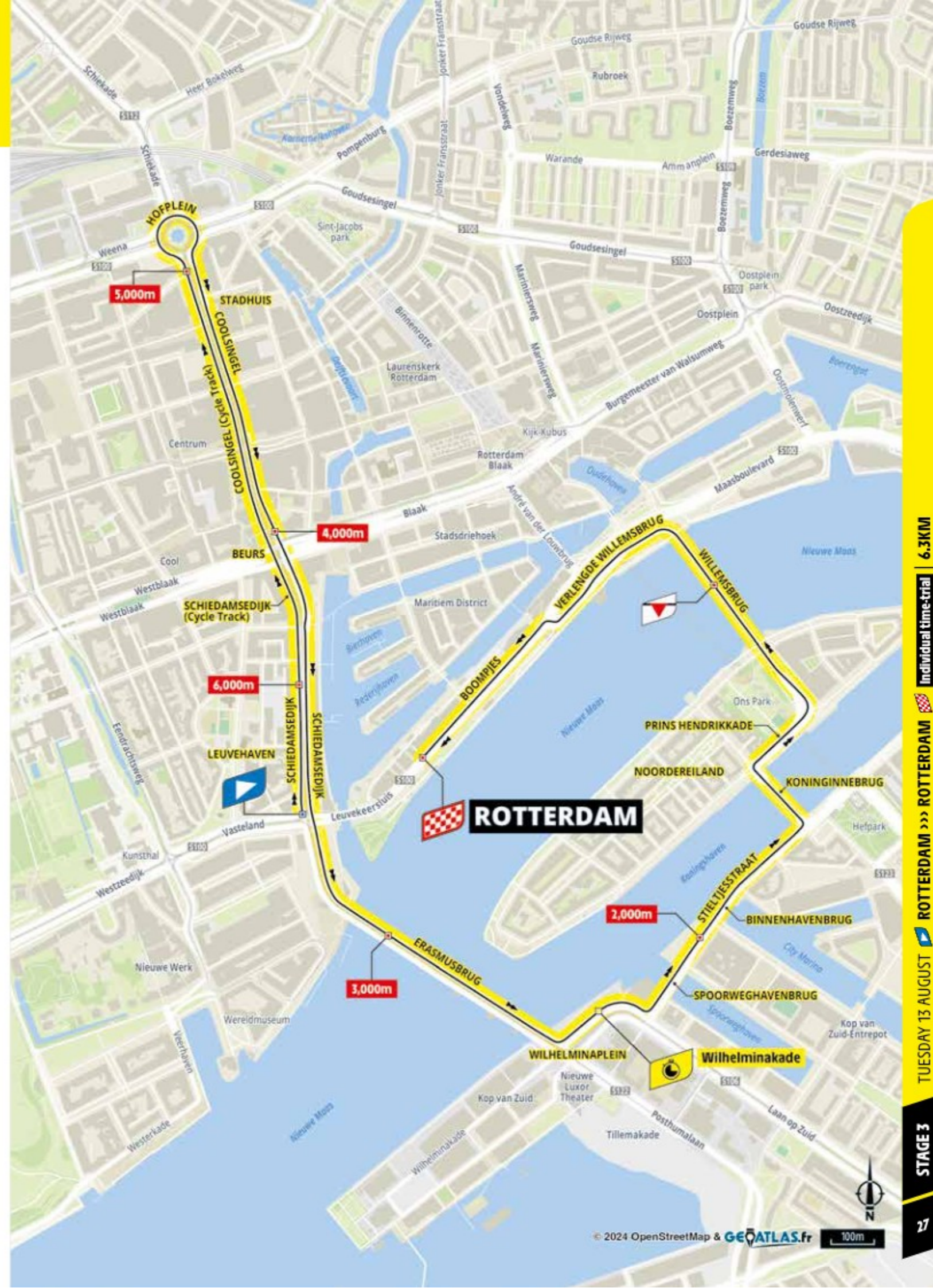
View of the old port of Rotterdam ©Getty Images



General view, Rotterdam ©Robin Utrecht



The cube houses in Rotterdam ©Getty Images



ACCESS AND START

PPO
A16 Exit n°25

get there
with waze



RECEPTION POINT FOR GUESTS

Schiedamsedijk (au pied du pont Erasmus)
Opens: 13:30

FZ FAN ZONE

Willemsplein
Opens: between 10:00 and 18:00

PUBLICITY CARAVAN

No caravan

RACE

Start ramp: on Schiedamsedijk
Assembly point for the start: Zalmhaven
Opérations de départ: the riders must be present 15 minutes before their start time. Riders will go off at one-minute intervals.
Timings calculated at an average speed of 48kph for 154 starters.
Official reconnaissance of the course: between 14:00 and 15:00

START ACCESS



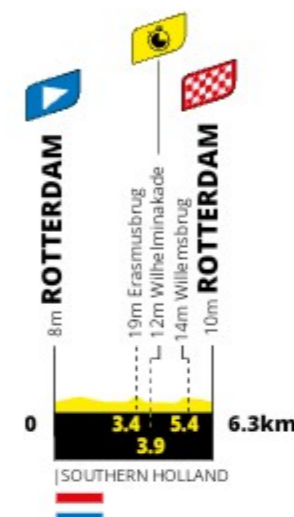
SITUATION MAP



PROFILE

STAGE'S PROFILE

ELEVATION GAIN = 31M



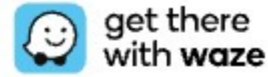
ITINERARY TIMETABLE

KM		STAGE 3		TIMETABLE	
Toberun	Run			First rider	Last rider
NETHERLANDS					
ZUID-HOLLAND					
6.3	0		ROTTERDAM	15:10	17:42
6.1	0.2		Schiedamsedijk	15:10	17:42
5.6	0.7		Coolsingel (Cycle Track)	15:11	17:43
5.4	0.9		Railway Crossing	15:11	17:43
4.8	1.5		Hofplein (Roundabout)	15:12	17:44
4.6	1.7		Coolsingel	15:12	17:44
3.7	2.6		Schiedamsedijk	15:13	17:45
2.9	3.4	S106	Erasmusbrug	15:14	17:46
2.4	3.9		Wilhelminakade	15:15	17:47
2.3	4		Wilhelminakade	15:15	17:47
2.2	4.1		Stieltjesstraat	15:15	17:47
2.1	4.2		Spoorweghavenbrug	15:15	17:47
1.9	4.4		Binnenhavenbrug	15:15	17:47
1.6	4.7	S123	Koninginnebrug	15:16	17:48
0.9	5.4		Willemsbrug	15:17	17:49
0	6.3	S100	ROTTERDAM	15:18	17:50

ROUTE FOR NON-RACE VEHICLES

No off-course route.

STAGE'S LAST KILOMETRES



FINISH



FINISH LINE

Boompjes at the end of a 370 m finishing straight.
Width: 6m

PRESS ROOM

Mainport Hotel
Leuvehaven 77, 3011 EA Rotterdam
Distance from the finish: 300m
Opens: 9:00 to 21:00

VIP RECEPTION POINT FOR GUESTS

Boompjes
Opens: 14:30

SERVICE STATION

Station Shell
Maasboulevard 10 - Rotterdam
Tel: +31102120838
Opens: 14:00-20:00

VALKENBURG



Capital of the municipality of Valkenburg aan de Geul (Netherlands)
Population: 6,000; 16,500 within the municipality of Valkenburg aan de Geul, 1,117,000 within the province of Limburg.
valkenburg.nl - sportzomwervalkenburg.nl

- Cycling:** A network of 1,300km of dedicated routes, dozens of cycle paths and 22 mountain bike trails make Valkenburg and the surrounding area a paradise for cyclists and cycle tourists.
- Sport and culture:** Cycling is the leading sport in Valkenburg, the municipality having hosted the World Road Championships five times (1938, 1948, 1979, 1998 and 2012), the Cyclo-Cross Championships once (2018), two stages of the Tour de France (1992 and 2006), three of the Women's Tour of the EEC (1990, 1991 and 1993), as well as being the finishing town for the Amstel Gold Race since 2003. Events: Valkenburg aan de Geul is known as the "Christmas Town" with two Christmas markets in caves, a Christmas parade and special light displays in the town centre.
- Sights:** The three restored monumental gates (Berkelpoort, Grendelpoort and Geulpoort), the railway station (the oldest in the Netherlands), Openluchttheater (open-air theatre).
- Gastronomy:** Limburg chips with creamy mayonnaise, Limburg cheese, white asparagus.
- Distinction:** UCI Bike City label (2016).



Museum of Valkenburg ©Patrick Maus



Ruins of Valkenburg castle ©Getty Images



Quai des Ardennes, Liège ©P. Exsteen



Palais des Princes-Évêques, Liège ©M. Krakowski

LIÈGE

Capital of the province of Liège (Belgium)
Population: 200,000; 500,000 within the operational conurbation, 635,000 within the urban region, 1,110,000 within the province of Liège.
provincedeliege.be - liege.be

- Cycling:** Vélo points-nœuds network comprising 1,600km of signposted routes in the province of Liège.
- Sport and culture:** Royal Standard de Liège (football, Division 1, 10-time Belgian champions), RSW Liège (basketball, Benelux League, winner of the 2004 Belgian Cup), Liège Panthers (basketball, women's Division 1), Bulldogs de Liège (ice hockey, Benelux League), RFC Liège (rugby and athletics). Personalities: Georges Simenon (novelist), Jean-Pierre and Luc Dardenne, Marie Gillain, Deborah François and Bouli Lanners (cinema). Athletes: Philippe Gilbert (cycling, 2012 world road champion, winner of several Classics and of stages in all three major tours), Nafissatou Thiam (athletics, double Olympic champion in the heptathlon 2016 and 2020), Julie Allemand (basketball, 2023 European champion). Events: Liège-Bastogne-Liège and La Flèche Wallonne (cycling), International Meeting of the Province of Liège (athletics), International Comedy Film Festival, Les Ardentes (urban music and hip-hop).
- Sights:** Opéra Royal de Wallonie (19th century), Museum of Walloon Life, La Boverie (fine arts museum), Grand Curtius (museum complex), Palais des Princes-Évêques (16th century), Guillemins station (2009), B3 (cultural centre created in 2023).
- Gastronomy:** Boulets à la liégeoise (meatballs), Liège waffles, Liège coffee, boûkètes (buckwheat pancakes), lacquemants (wafers) and pékèt (juniper).
- Distinction:** Nicknamed "The Blazing City".



ACCESS AND START

PPO
A79 Exit n°3

get there
with waze



RECEPTION POINT FOR GUESTS

Parking Prins Bernhardlaan
Opens: 10:00

FZ FAN ZONE

Shimano Experience Center
Opens: between 10:00 and 16:00

PUBLICITY CARAVAN

Parking: Centre Récréatif car park in Sougné-Remouchamps (Belgium)
Departure from the car park: 13:50

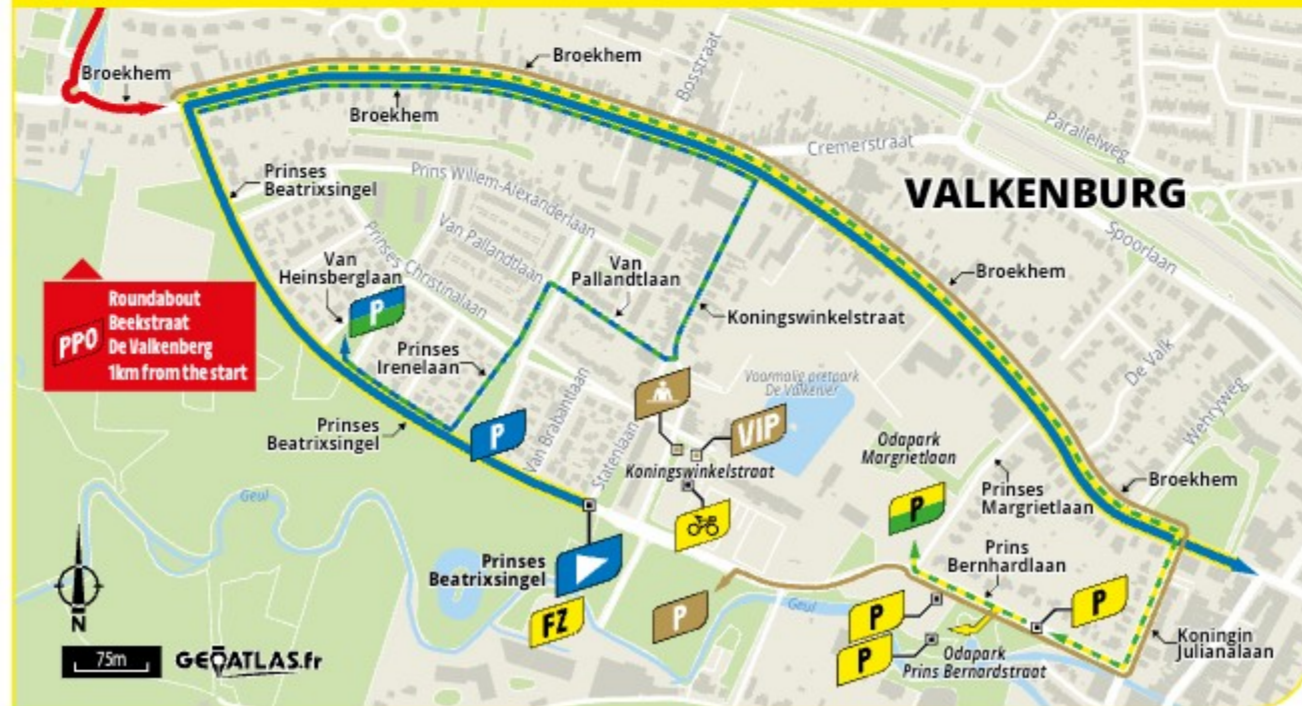
RACE

Assembly point for the start: Prinses Beatrixsingel
Rider sign-in: between 11:15 and 12:15
Call to the start: 12:20
Neutralised start: 12:25, on Prinses Beatrixsingel
Official start: 12:40, on Geulhemmerweg at 7.9km from the assembly point

START ACCESS



SITUATION MAP



PROFILES

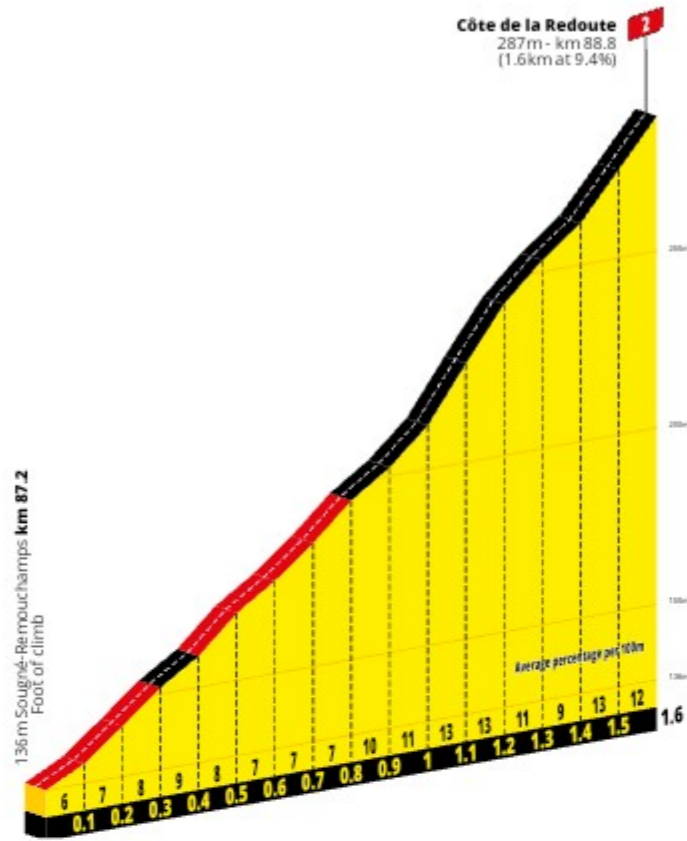
STAGE'S PROFILE



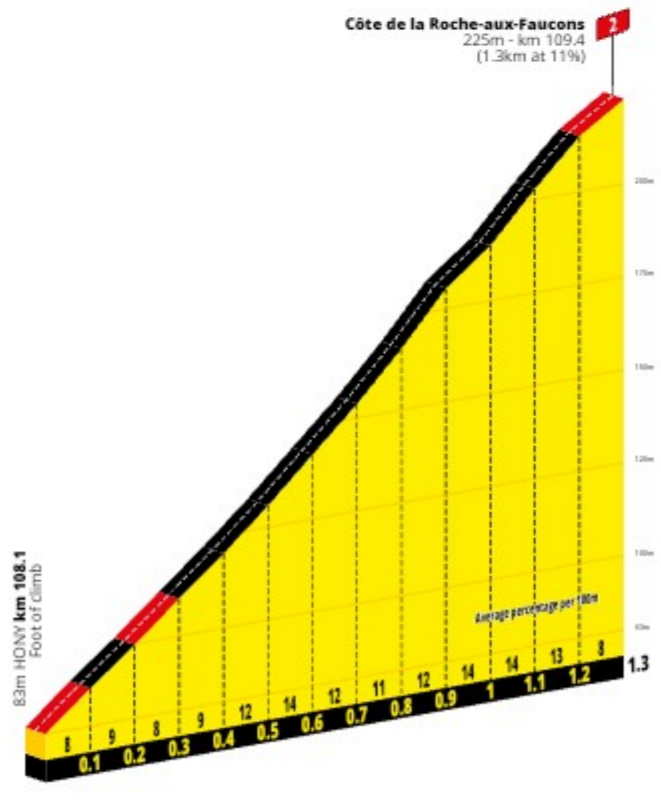
MONT-THEUX



CÔTE DE LA REDOUTE



CÔTE DE LA ROCHE-AUX-FAUCONS



ITINERARY TIMETABLE

To be run	Run	STAGE 4				TIMETABLE			
		Caravan	39kph	37kph	35kph				
NETHERLANDS									
LIMBURG									
		VC	VALKENBURG	NEUTRALISED START	10:25	12:25	12:25	12:25	
			Crossroad VC-N590						
		N590	Cauberg						
			Vilt						
			Berg En Terblijt						
			Crossroad N590-VC						
122.7	0	VC	Valkenburg	OFFICIAL START	12:40	12:40	12:40		
121.7	1		Geulhemmerberg		12:42	12:42	12:42		
121.5	1.2		Crossroad VC-N590		12:42	12:42	12:42		
119.1	3.6	N590	Crossroad N590-VC		12:45	12:46	12:46		
117.6	5.1	VC	Bemelen		12:48	12:48	12:49		
116.1	6.6		Bemelerberg		12:50	12:51	12:51		
115.1	7.6		Wolfshuls		12:52	12:52	12:53		
111.6	11.1		VALKENBURG AAN DE GEUL (VC-N590)		12:57	12:58	12:59		
109.9	12.8	N590	Cauberg		13:00	13:01	13:02		
109	13.7		Vilt		13:01	13:02	13:03		
108	14.7		Berg En Terblijt (N590-VC)		13:03	13:04	13:05		
107.9	14.8		Crossroad N590-VC		13:03	13:04	13:05		
104.9	17.8	VC	Geulhemmerberg		13:07	13:09	13:10		
104.6	18.1		Crossroad VC-N590		13:08	13:09	13:11		
102.3	20.4	N590	Crossroad N590-VC		13:11	13:13	13:15		
100.8	21.9	VC	Bemelen		13:14	13:15	13:18		
99.3	23.4		Bemelerberg		13:16	13:18	13:20		
97.7	25		'T Rooth		13:18	13:20	13:23		
96.2	26.5		Cadler En Keer		13:21	13:23	13:25		
93.7	29		Honthem		13:24	13:27	13:30		
92.4	30.3		Bruilsterbosch		13:26	13:29	13:32		
91	31.7		Banholt		13:29	13:31	13:34		
88.7	34		Terlinden		13:32	13:35	13:38		
88.1	34.6		Crossroad VC-N598		13:33	13:36	13:39		
88	34.7	N598	Waste Zone		13:33	13:36	13:39		
86.7	36	N598	Schilberg		13:35	13:38	13:42		
BELGIUM									
LIMBOURG									
84.8	37.9	N648	VOEREN		13:38	13:41	13:45		
LIÈGE									
79.4	43.3		AUBEL (N648-VC)		13:47	13:50	13:54		
71.5	51.2	VC	Chameux		13:59	14:03	14:08		
69.2	53.5		Crossroad VC-N627		14:02	14:07	14:12		
68.6	54.1	N627	Battice		14:05	14:08	14:13		
64.8	57.9		Petit-Rechain (N627-VC)		14:09	14:14	14:19		
60.7	62	VC	Lambermont		14:15	14:20	14:26		
58.2	64.5		Crossroad VC-N61		14:19	14:25	14:31		
55.8	66.9	N61	PEPINSTER (N61-N690)		14:23	14:28	14:35		
55.2	67.5	N690	PEPINSTER		14:24	14:29	14:36		
52.7	70		THEUX (N690-N657-VC-N657-N62)		14:28	14:33	14:40		
51.5	71.2		Level crossing		14:30	14:35	14:42		
47.9	74.8	N62	Mont-Theux		14:35	14:41	14:48		
47	75.7		Crossroad N62-N606		14:36	14:43	14:50		
46.7	76	N606	THEUX		14:37	14:43	14:50		

DISTANCE FROM NEUTRALISED START TO OFFICIAL START

7.9km

CATEGORISED CLIMBS AND SUMMIT FINISHES

- 4** km 6.6 - Bemelerberg
Climb of 1.3km at 4.9%
- 3** km 12.8 - Cauberg
Climb of 0.7km at 8%
- 4** km 17.8 - Geulhemmerberg
Climb of 1.1km at 5.1%
- 4** km 23.4 - Bemelerberg
Climb of 1.3km at 4.9%
- 3** km 74.8 - Mont-Theux
Climb of 2.8km at 5.6%
- 2** km 88.8 - Côte de la Redoute
Climb of 1.6km at 9.4%
- 3** km 99.6 - Côte des Forges
Climb of 1.3km at 7.8%
- 2** km 109.4 - Côte de la Roche-aux-Faucons
Climb of 1.3km at 11%

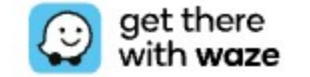
ROUTE FOR NON-RACE VEHICLES

Exit point after 650m on the neutralised route (crossroads of Pr. Beatrixsingel / Broekhem). Head north towards "Meerssen - Maastricht - Eindhoven". Join the A79 heading in this same direction. Exit at the A2 / E25 junction towards "Liège - Maastricht". Continue on the A2 / E25. At Liège, continue on the N90 / Quai du Roi Albert and then the N610 / N90 "Quai de la Dérivation". Continue on the N90 towards "Luxembourg - Bastogne" then go immediately right towards "Dinant - Marche - Belle île" on Quai Mativa. Keep bearing right on Quai Mativa towards "Toutes directions - N61 Verviers - Pont de Fragnée / Belle île" to reach the entry point onto the race route.

Entry point onto the race route:
Crossroads of Quai Mativa - N633 (Fétinne bridge), 750m from the finish.
Total distance: 41km



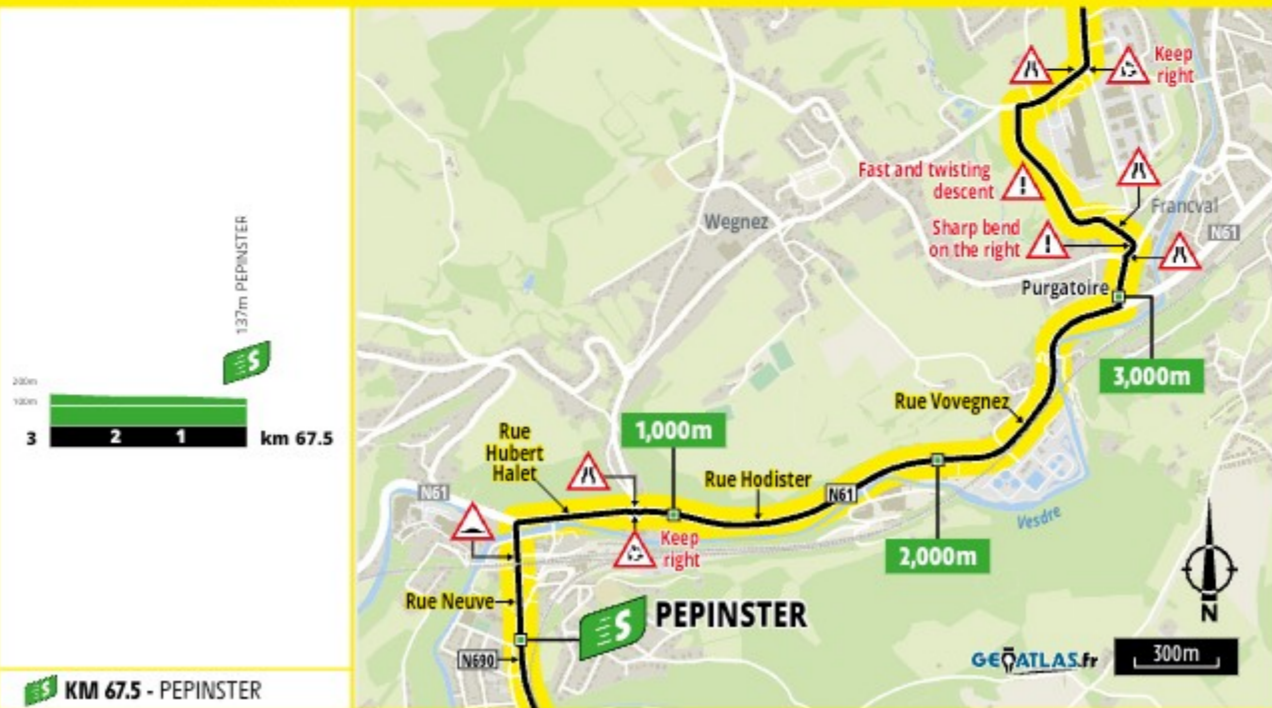
STAGE'S LAST KILOMETRES



KM		STAGE 4		TIMETABLE			
Toberun	Run			Caravan	39kph	37kph	35kph
41.7	81		Hautregard (N606-N697)		14:44	14:51	14:59
37.2	85.5	N697	Sougné-Remouchamps (N697-N633-VC)	13:50	14:52	14:59	15:07
33.9	88.8	VC	Côte de la Redoute (287m)	13:57	14:57	15:04	15:12
32.8	89.9		Playe	14:00	14:58	15:06	15:14
31.7	91		Hotchamps	14:02	15:00	15:07	15:16
30.2	92.5		Cornémont	14:06	15:02	15:10	15:19
29.4	93.3		Crossroad VC-N678	14:07	15:04	15:11	15:20
29	93.7	N678	Louveligné (N678-VC-N62)	14:08	15:04	15:12	15:21
23.1	99.6	N62	Côte des Forges	14:21	15:13	15:22	15:31
23	99.7		Crossroad N62-N674	14:22	15:13	15:22	15:31
20.7	102	N674	Dolembreux	14:27	15:17	15:25	15:35
16.1	106.6		Méry (N674-N633-VC)	14:37	15:24	15:33	15:43
14.4	108.3	VC	Hony	14:41	15:27	15:36	15:46
13.3	109.4		Côte de la Roche-aux-Faucons (225m)	14:43	15:28	15:37	15:48
12.7	110		Avlister	14:44	15:29	15:38	15:49
10	111.9		BONCELLES	14:48			
9.6	113.1		Bonnelles (VC-N63)	14:51	15:34	15:43	15:54
8.3	114.4	N63	Crossroad N63-VC	14:54	15:36	15:45	15:56
8.2	114.5		Waste Zone	14:54	15:36	15:46	15:56
8.2	114.5	VC	LIÈGE (VC-N680-VC-N680-N90-VC-N633)	14:54	15:36	15:46	15:56
0.8	121.9		Pont de Fétine	15:11	15:47	15:58	16:09
0.8	121.9	N633	Quai des Ardennes	15:11	15:48	15:58	16:09
0	122.7		LIÈGE	15:13	15:49	15:59	16:10

INTERMEDIATE SPRINT


INTERMEDIATE SPRINT: PROFILE AND MAP



LAST KILOMETRES MAP



LAST KILOMETRES PROFILE



FINISH

FINISH MAP



FINISH LINE

Quai des Ardennes at the end of a 420m finishing straight.
Width: 6m

PRESS ROOM

Helmo Campus de l'Ourthe,
Quai du Condroz 28, 4020 Liège
Distance from the finish: 500m
Opens: 10:00 to 20:00

VIP RECEPTION POINT FOR GUESTS

Quai des Ardennes
Opens: 13:30

SERVICE STATION

TotalEnergies - 2 boulevard de Froidmont - 4020 Liège
Tel: +32 (0)43439493
Opening hours: 14:00-19:00



BASTOGNE

CYCLE CITY 6302

Main town of a district in the province of Luxembourg (Belgium)
Population: 17,000; 45,000 within the 8 communes comprising the municipality, 293,000 within the province of Luxembourg.
bastogne.be

- Cycling:** Former railway line transformed into a path reserved for walkers, joggers and cyclists and integrated into the RAVeL network, bike shelters in the town centre, bike hire at the tourist office.
- Sport and culture:** Renowned cycling races such as Liège-Bastogne-Liège and the Tour de la Région Wallonne, stage town on the 1976 Tour de France, sports centre that's used by 1,000 people a day. *Athletes:* Maxime Monfort (cycling), Michel Renquin (international footballer, 55 caps between 1976 and 1987), Thomas Meunier (international footballer, 67 caps since 2013), Florine Gaspard (swimming). *Personalities:* General McAuliffe (defender of the town during the Battle of the Bulge), the Piche Cacayes (folkloric characters). *Events:* Nuts Weekend (commemoration of the Battle of the Bulge), Legend Boucles de Bastogne (classic car race), Pat'Carnaval.
- Sights:** Mardasson Memorial, Bastogne War Museum, Pinconrue-musée de la Grande Ardenne, Animalaine (wool museum), Church of Saint-Pierre (11th-14th centuries), Trèves Gatehouse (14th century).
- Gastronomy:** Les Baisers de Bastogne (sweet pastries), Ardenne ham, l'Airborne and la Troufette (local beers).
- Distinction:** Pink Town label (combating breast cancer). Motto: "There's always something happening in Bastogne". Nickname: "Paris en Ardenne" (thanks to its 200 shops that are even open on Sundays).



Mardasson Memorial, Bastogne ©tryout



Roundabout of la Doyenne, Bastogne ©tryout

AMNÉVILLE

Commune in the department of Moselle (57).
Population: 10,400; 53,000 within the 13 communes comprising the Pays Orne-Moselle municipality, 1,044,000 in Moselle.
amnerville-les-thermes.com - moselle.fr

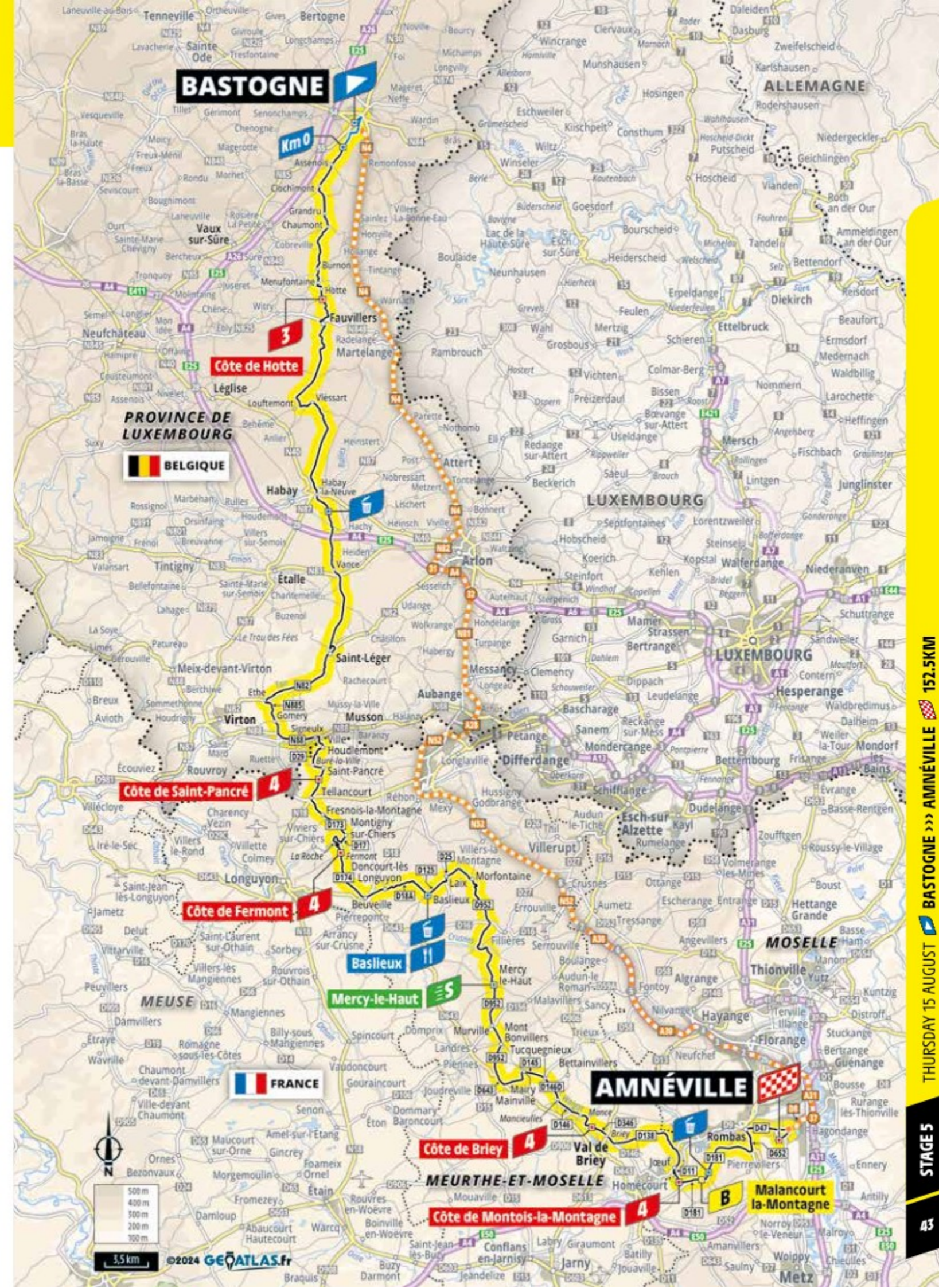
- Cycling:** 5.5km of cycle paths in the commune.
- Sport and culture:** 69 active associations, including several sports associations (football, ice hockey, tennis, handball, athletics, etc.). *Athletes:* Patrick Battiston (international footballer, 56 caps between 1977 and 1989), Raphaël Piolanti (athletics, French record holder in the hammer throw in 1992), Raymond Reisser (professional cyclist, 153 victories in the 1950s).
- Sights:** Tourist and spa centre in the Bois de Coulange, including the Saint-Eloy spa, Thermapolis and Villa Pompei (water sports), Galaxie (theatre), Snowworld (indoor skiing), etc.; Jean Morette media library, music and dance conservatoire, zoo, aquarium, ice rink.
- Gastronomy:** Mirabelle plums from Lorraine, fuseau lorrain (cold meat sausage), pâté lorrain, Picon sausage, Moselle wines.
- Distinctions:** Spa and tourist resort, Land of the 2024 Games, features on the route of the 2024 Paralympic Torch Relay.



Villa Pompei, Amnéville ©Destination Amnéville



Thermapolis, Amnéville ©Destination Amnéville



ACCESS AND START

PPO
A26 Exit n°54

get there
with waze



RECEPTION POINT FOR GUESTS

Rue du Sablon
Opens: 9:30

FAN ZONE

Place du Général Patton
Opens: between 10:00 and 16:00

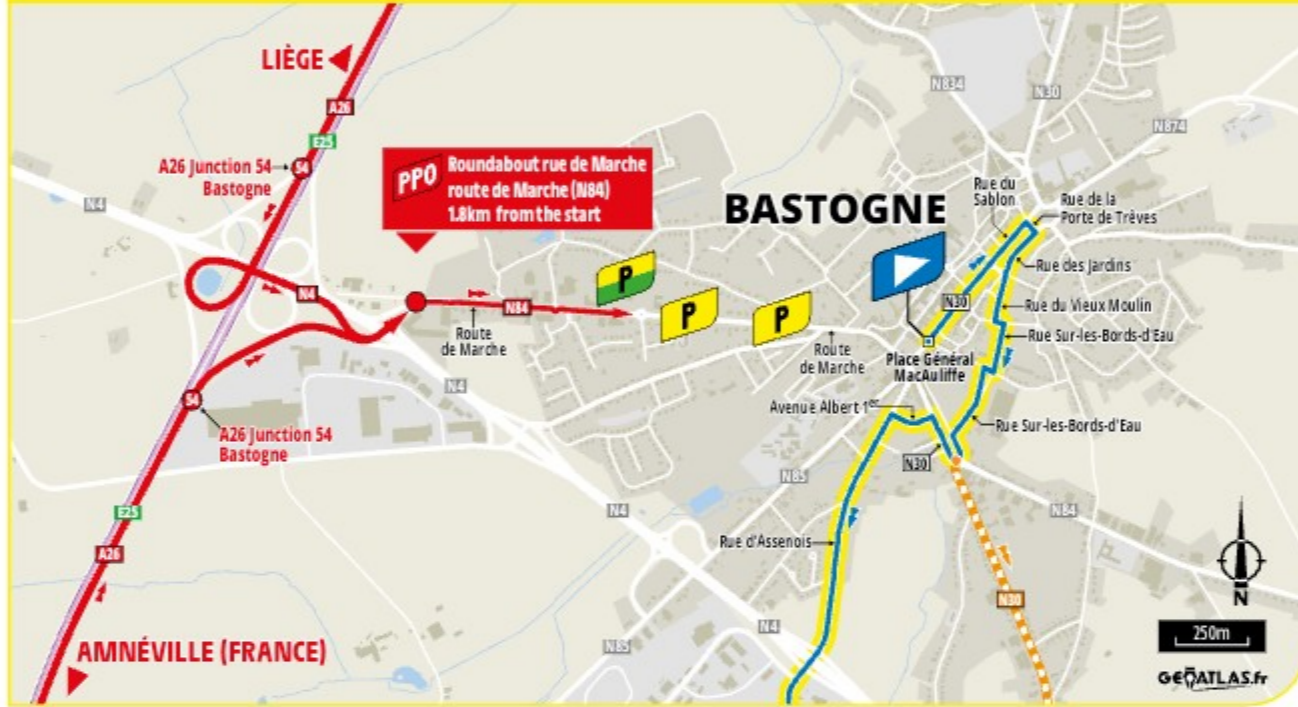
PUBLICITY CARAVAN

Parking: Lidl parking
Departure from the car park: 9:40
Passage across the start line: 9:55

RACE

Assembly point for the start: place Général MacAuliffe
Rider sign-in: between 10:45 and 11:45
Call to the start: 11:50
Neutralised start: 11:55, rue du Sablon
Official start: 12:05, on rue du Fortin at 5.2km from the assembly point

START ACCESS



SITUATION MAP



PROFILE

STAGE'S PROFILE



INTERMEDIATE SPRINT

INTERMEDIATE SPRINT: PROFILE AND MAP



ITINERARY TIMETABLE

KM		STAGE 5				TIMETABLE			
Toberun	Run			Caravan	49ph	39ph	37ph		
BELGIUM									
PROVINCE OF LUXEMBOURG									
		N30	BASTOGNE (N30-VC)	NEUTRALISED START	09:55	11:55	11:55	11:55	
152.5	0	VC	BASTOGNE	OFFICIAL START	10:05	12:05	12:05	12:05	
151.5	1		Assenolis (VAUX-SUR-SÛRE)		10:07	12:06	12:06	12:07	
148.9	3.6		Clochmont (VAUX-SUR-SÛRE)		10:12	12:10	12:10	12:11	
146.5	6		Grandru (VAUX-SUR-SÛRE)		10:17	12:14	12:14	12:15	
145.3	7.2		Chaumont (VAUX-SUR-SÛRE)		10:19	12:15	12:16	12:17	
141.8	10.7		Burnon		10:26	12:21	12:21	12:22	
140.5	12		Menufontaine		10:29	12:22	12:23	12:24	
139.3	13.2		Hotte		10:31	12:24	12:25	12:26	
138.4	14.1		Côte de Hotte		10:28	12:26	12:27	12:28	
136.1	16.4		FAUVILLERS (VC-N84B-VC)		10:32	12:29	12:30	12:32	
127.4	25.1		Louftemont (LÉGLISE) (près)		10:46	12:42	12:44	12:46	
126.4	26.1		Viéssart (LÉGLISE)		10:57	12:43	12:45	12:47	
118.8	33.7		Habay-La-Neuve (HABAY)		10:59	12:54	12:57	12:59	
116.4	36.1		Waste Zone		11:04	12:58	13:01	13:04	
111.9	40.6		Vance (ETALLE)		11:11	13:04	13:07	13:11	
104.7	47.8		SAINT-LÉGER (VC-N82)		11:22	13:15	13:18	13:22	
96.6	55.9	N82	Ethe (VIRTON) (N82-N885)		11:36	13:27	13:31	13:36	
93.4	59.1	N885	Gomery (VIRTON)		11:41	13:31	13:36	13:41	
92.2	60.3		Crossroad N885-N88		11:43	13:35	13:38	13:43	
91.4	61.1	N88	Crossroad N88-N81-N88		11:44	13:34	13:39	13:44	
89.3	63.2		Signeux (MUSSON)		11:47	13:37	13:42	13:47	
FRANCE									
MEURTHE-ET-MOSELLE (54)									
88	64.5	D29	VILLE-HOUDLÉMONT (D29-VC-D29)		11:50	13:39	13:44	13:50	
85.8	66.7		Buré-La-Ville		11:53	13:43	13:48	13:53	
85.4	67.1		SAINT-PANCRÉ		11:54	13:43	13:48	13:54	
82.9	69.6		Côte de Saint-Pancré		11:58	13:47	13:52	13:58	
81.8	70.7		TELLANCOURT (D29-D618-D173)		12:00	13:48	13:54	14:00	
79.9	72.6	D173	FRESNOIS-LA-MONTAGNE		12:03	13:51	13:57	14:03	
77.4	75.1		MONTIGNY-SUR-CHIERS (D173-D17)		12:07	13:55	14:00	14:07	
75.7	76.8	D17	La Roche (D17-D174)		12:09	13:57	14:03	14:09	
73.8	78.7	D174	Fermont (D174-VC-D174)		12:13	14:00	14:06	14:13	
73.5	79		Côte de Fermont		12:13	14:01	14:07	14:13	
69.4	83.1		BEUVEILLE (D174-D18A)		12:20	14:06	14:13	14:20	
67.6	84.9	D18 A	DONCOURT-LES-LONGUYON (D18 A-VC-D18 A)		12:23	14:09	14:15	14:23	
63.3	89.2		BASLIEUX (D18A-D125)		12:30	14:15	14:22	14:30	
62.3	90.2	D125	BASLIEUX		12:31	14:17	14:24	14:31	
61	91.5		LAIX (D125-D25-D125)		12:33	14:19	14:26	14:33	
58.2	94.3		MORFONTAINE (D125-D952)		12:38	14:23	14:30	14:38	
46.7	105.8	D952	MERCY-LE-HAUT		12:56	14:40	14:48	14:56	
43.7	108.8		MURVILLE (D952-VC-D952-D156-VC)		13:01	14:44	14:52	15:01	
42.5	110		MONT-BONVILLERS (D952-VC)		13:03	14:46	14:54	15:03	
38.9	113.6		Crossroad D952-D643		13:09	14:51	15:00	15:09	
38.1	114.4	D643	Crossroad D643-D145 B		13:10	14:52	15:01	15:10	
36	116.5	D145	MAIRY-MAINVILLE (D145B-D145)		13:14	14:55	15:04	15:14	
34.3	118.2		TUCQUEGNIÉUX (D145-D146D)		13:17	14:58	15:07	15:17	
32.3	120.2	D146D	Mancieulles (BETTAINVILLERS)		13:20	15:01	15:10	15:20	
30	122.5		Crossroad D146D-D146		13:24	15:04	15:13	15:24	
29.5	123	D146	Mance (VAL DE BRIEY)		13:24	15:05	15:14	15:24	

DISTANCE FROM NEUTRALISED START TO OFFICIAL START

5.2km

CATEGORISED CLIMBS AND SUMMIT FINISHES

- 3 km 14.1 - Côte de Hotte**
Climb of 1.2km at 7.9%
- 4 km 69.6 - Côte de Saint-Pancré**
Climb of 1.5km at 3.9%
- 4 km 79 - Côte de Fermont**
Climb of 1.5km at 4.6%
- 4 km 125 - Côte de Briey**
Climb of 1.1km at 4.4%
- 4 km 137.3 - Côte de Montois-la-Montagne**
Climb of 1.7km at 6%

ROUTE FOR NON-RACE VEHICLES

Exit from the parking areas and take the N30 heading south, briefly following the neutralised race route, heading towards E25 - Arlon - Marche - Martelange. Continue to the entry point onto the exit slip road towards "Remolfosse" via the N4. Continue on the N4. Exit at the N82 junction heading towards "Virton" via the E25 - E411. Continue on the N82 and then join the E25 - E411, on the left, heading for "Luxembourg - Athus - Longwy - Metz". Exit at junction 32 and join the N81 towards "Longwy - Aubange - Messancy". Stay on the N81 and then join the A28. The entry point to France. Continue on the E411/N52 and then on the A30. Join the A31 and then exit at junction 37 towards "Mondelange - Amnéville - Ennery". Take the first right at the roundabout on the D8 towards "Amnéville", then go left on the D953 towards "Amnéville - Rombas - Hagondange". Take an immediate right turn on the D8 towards "Amnéville - Rombas - Centre Thermal et Touristique" then take the D47 towards "Amnéville - Centre Thermal et Touristique" and continue to the entry point onto the race route.

Entry point onto the race route: Crossroads of the D47 - Rue du Général de Gaulle, 1.6km from the finish.

Total distance: 113km



KM		STAGE 5				TIMETABLE			
Toberun	Run			Caravan	49ph	39ph	37ph		
27.5	125		Côte de Briey		13:28	15:08	15:17	15:28	
27.2	125.3		Briey (VAL DE BRIEY) (D146-D346)		13:28	15:08	15:18	15:28	
25.2	127.3	D346	Crossroad D346-D138		13:31	15:11	15:21	15:31	
18.9	133.6	D138	Crossroad D138-VC		13:42	15:20	15:30	15:42	
17.1	135.4	VC	JOEUF		13:44	15:23	15:33	15:44	
MOSELLE (57)									
15.2	137.3	D11	MONTOIS-LA-MONTAGNE (D11-D54B-D181)		13:48	15:26	15:36	15:48	
15.2	137.3		Côte de Montois-la-Montagne		13:48	15:26	15:36	15:48	
13.2	139.3	D181	MALANCOURT-LA-MONTAGNE		13:51	15:29	15:39	15:51	
12.8	139.7		Waste Zone		13:51	15:29	12:11	12:16	
7.3	145.2		Crossroad D181-D652		14:00	15:37	15:48	16:00	
7.1	145.4	D652	ROMBAS (D652-VC-D47)		14:01	15:38	15:49	16:01	
4.2	148.3	D47	AMNÉVILLE (D47-VC-D47BIS-VC)		14:05	15:42	15:53	16:05	
0	152.5	VC	AMNÉVILLE		14:12	15:48	16:00	16:12	

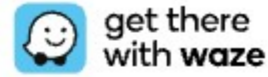
CARAVAN RESTRICTION

- Km 63.9 - SIGNEULX**
Low bridge. Bridge height 3.80m.
- Km 77.4 - Lieu-dit "La Roche"**
Low bridge. Bridge height 3.60m. Diversion for vehicles at km 60.2 up to the insertion point at km 79.5 (crossroads of D17A / D174).



©A.S.O. 2023 - C. Lopez

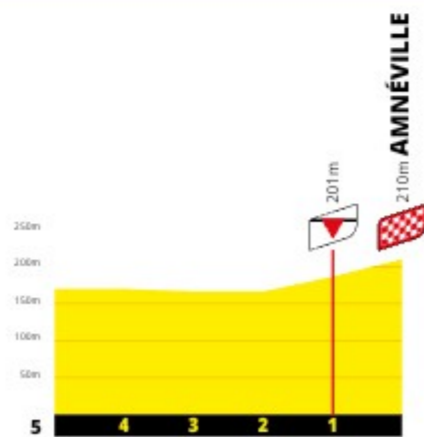
STAGE'S LAST KILOMETRES



LAST KILOMETRES MAP



LAST KILOMETRES PROFILE



FINISH LINE

Avenue de l'Europe at the end of a 640 m finishing straight.
Width: 6m

PRESS ROOM

Club 2024 Moselle,
Boulevard de l'Europe, 57360 Amnéville
Distance from the finish: 100m
Opens: 10:00 to 20:00

RECEPTION POINT FOR GUESTS

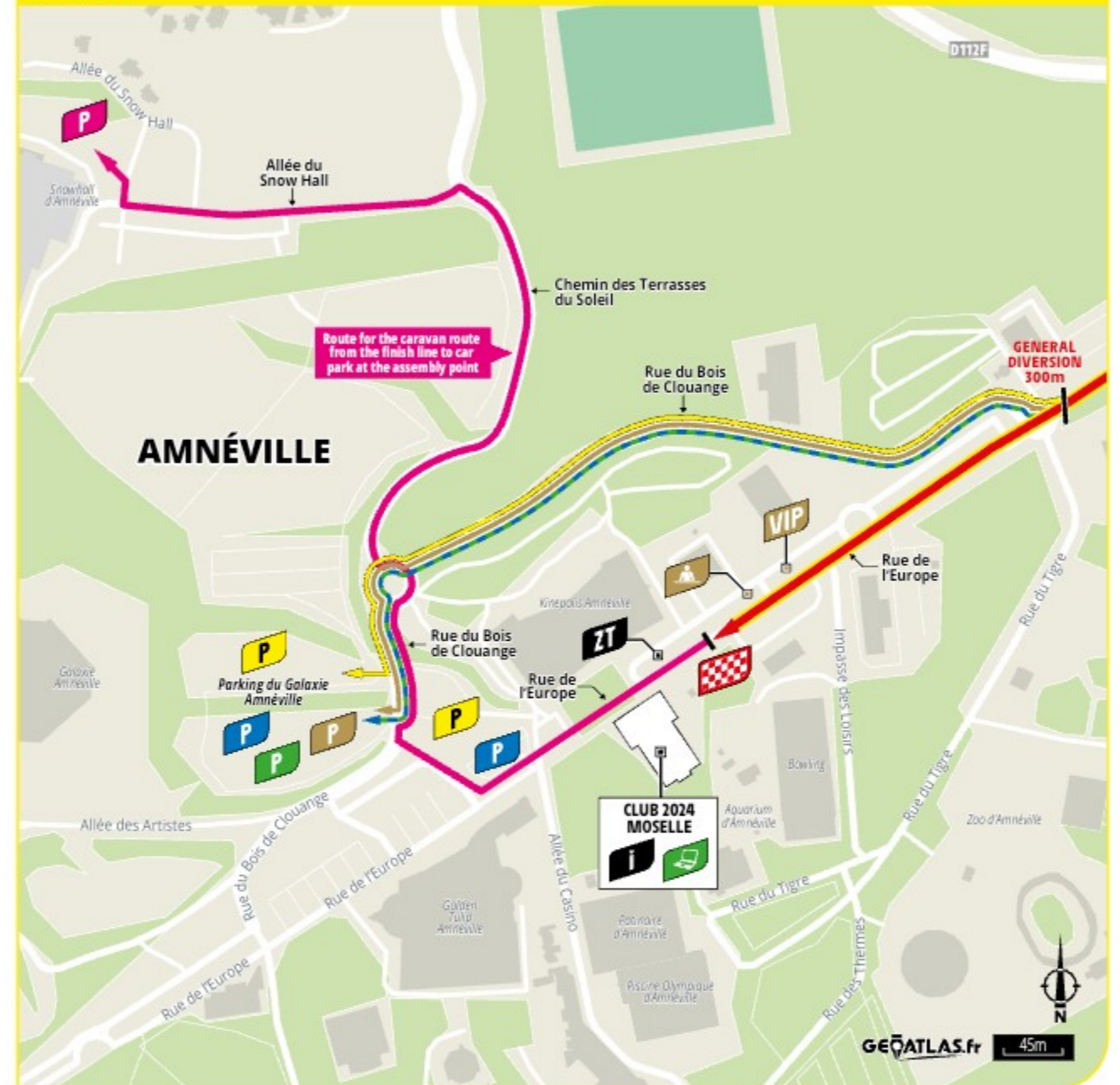
Avenue de l'Europe
Opens: 13:30

SERVICE STATION

Total Energies - rue de Metz 57120 Rombas
Tel: + 33 (0) 3 87 67 94 96
Opening hours: 14:00-20:00

FINISH

FINISH MAP



REMIREMONT

Main town in a canton of Vosges (88)

Population: 7,900; 30,000 within the 10 communes comprising the Porte des Vosges Méridionales municipality, 362,000 in the Vosges.
remiremont.fr • ccpvm.fr • tourisme-remiremont-plombieres.com

- Cycling:** The Hautes-Vosges greenway (53km), the only mountain bike centre in the Grand Est region (9km of downhill trails with two cross-country loops and a bike park for adults and children), shared mobility in the town centre, numerous bike parks, hire of bikes and electric assistance bikes.
- Sport and culture:** 41 sports clubs and 32 cultural associations, several stadiums and bowling greens, a swimming pool, a skate park and a riding centre. *Athletes:* Julien Absalon (mountain biking, 2004 and 2008 Olympic cross-country champion), Clément Noël (skiing, 2022 Olympic slalom champion), Clémence Beretta (athletics, current French record holder in the 20km walk). *Personalities:* Jules Méline (President of the Council of Ministers from 1896 to 1898), Christian Poncelet (President of the French Senate from 1998 to 2008). *Events:* Venetian carnival, Champs Golots (end-of-winter festival).
- Sights:** Charles-de-Bruyères and Charles-Friry museums (local history, Maison des Illustres label), Saint-Pierre Abbey Church (Gothic) and palace (classical), Parmont Fort (19th century), arcades and mansions.
- Gastronomy:** Trout pâté, nonettes and loriquettes (sweet pastries).
- Distinctions:** Floral town, town of nature, green resort, tourist resort and tourist commune labels. *Official nickname:* La Belle des Vosges (The Jewel of the Vosges).



View of the Parmon, Remiremont ©Ville de Remiremont



Abbey palace, Remiremont ©Ville de Remiremont



Le Doubs, Morteau ©Ville de Morteau



Belvédère des Tailiards, Morteau ©Elise Poumy

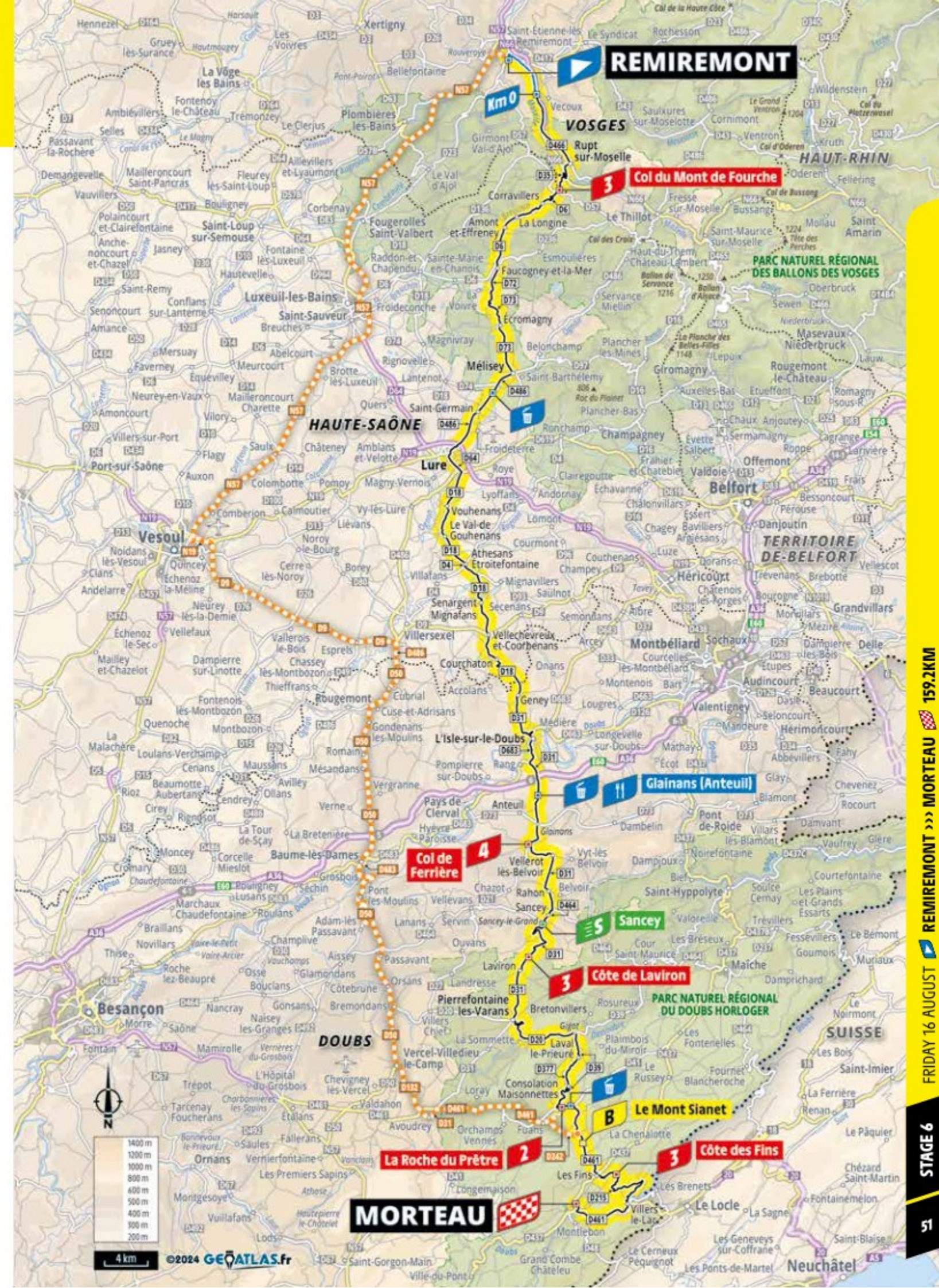
MORTEAU



Commune in the department of Doubs (25)

Population: 7,200; 21,000 within the 8 communes comprising the Val de Morteau municipality, 547,000 in the Doubs region.
morteau.org • doubs.fr

- Cycling:** Cycle lanes, soft mobility routes, secure cycle shelter near the station, bike racks at various locations in the town, cycle repair workshop, Mobility Challenge in collaboration with the Bourgogne - Franche-Comté Region.
- Sport and culture:** Two main sports clubs: VC Morteau-Montbenoit (cycling, with a women's N1 team) and FC Morteau-Montlebon (football, National 3). *Athletes:* Juliette Labous, Evita Muzik, Joël Pelier, Gilles Dellon, George Bennett (cycling), Chloé Valentini (international handballer, 2020 Olympic champion). *Personalities:* Jules Méline (President of the French Council of Ministers from 1896 to 1898), Christian Poncelet (President of the French Senate from 1998 to 2008). *Facilities:* Val de Morteau ski resort (downhill and cross-country). *Events:* Morteau hosted a stage of the Tour de Romandie in 2023 and hosts the Tour du Doubs every year.
- Sights:** Château Pertusier (watchmaking museum), town hall (16th century), Church of Notre-Dame de l'Assomption (15th-17th centuries), Saut du Doubs (waterfalls and pool), fermes à tuyés (typical Comtoises farms with smokehouses), Entrenches Gorge.
- Gastronomy:** Morteau sausage, jésus de Morteau (smoked sausage), Comté and Mont d'Or cheeses.
- Distinctions:** Morteau has been awarded the "Town of character" label, and several films have been shot here, including Gérard Jugnot's Monsieur Batignole and Nicole Garcia's L'Adversaire.



ACCESS AND START

PPQ
N57 Exit Remiremont-
route de Rouveroye (D3)

get there
with waze



RECEPTION POINT FOR GUESTS

Place du Champ de Mars
Opens: 9:00

FZ FAN ZONE

Place du Champ de Mars
Opening hours: between 10:00 and 16:00

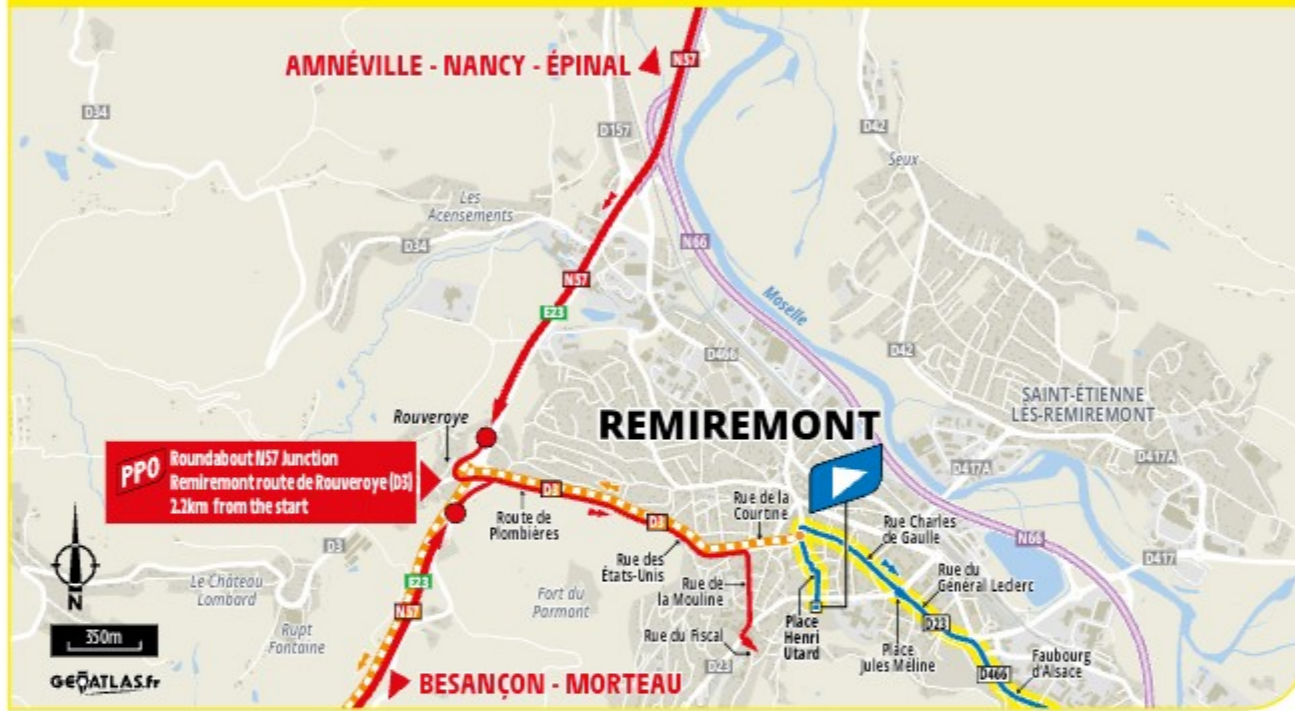
PUBLICITY CARAVAN

Parking: route d'Hérial
Departure from the car park: 9:20
Passage across the start line: 9:30

RACE

Assembly point for the start: place du Champ de Mars
Rider sign-in: between 10:20 and 11:20
Call to the start: 11:25
Neutralised start: 11:30, avenue du Calvaire
Official start: 11:40, on the D466 at 5.1 km from the assembly point

START ACCESS

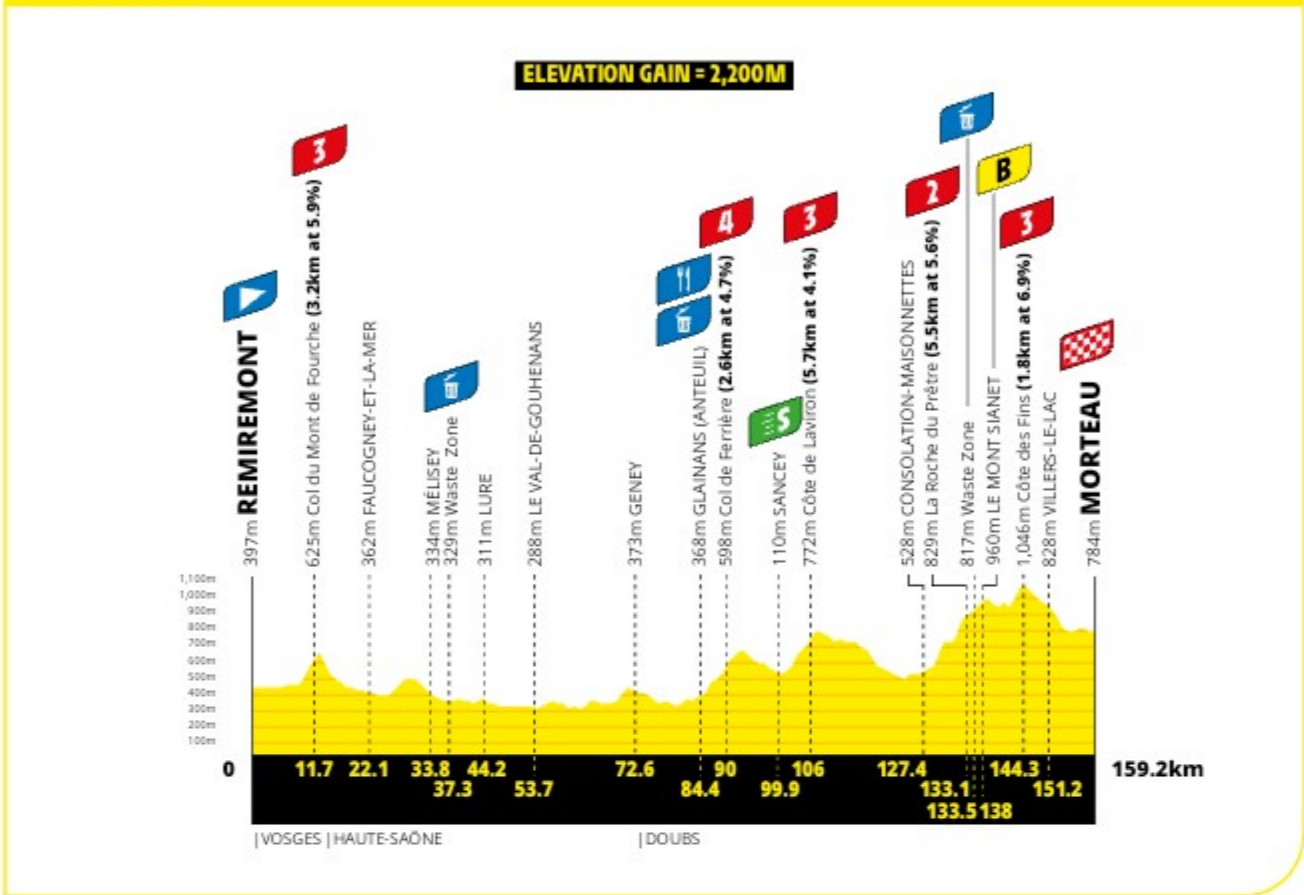


SITUATION MAP



PROFILES

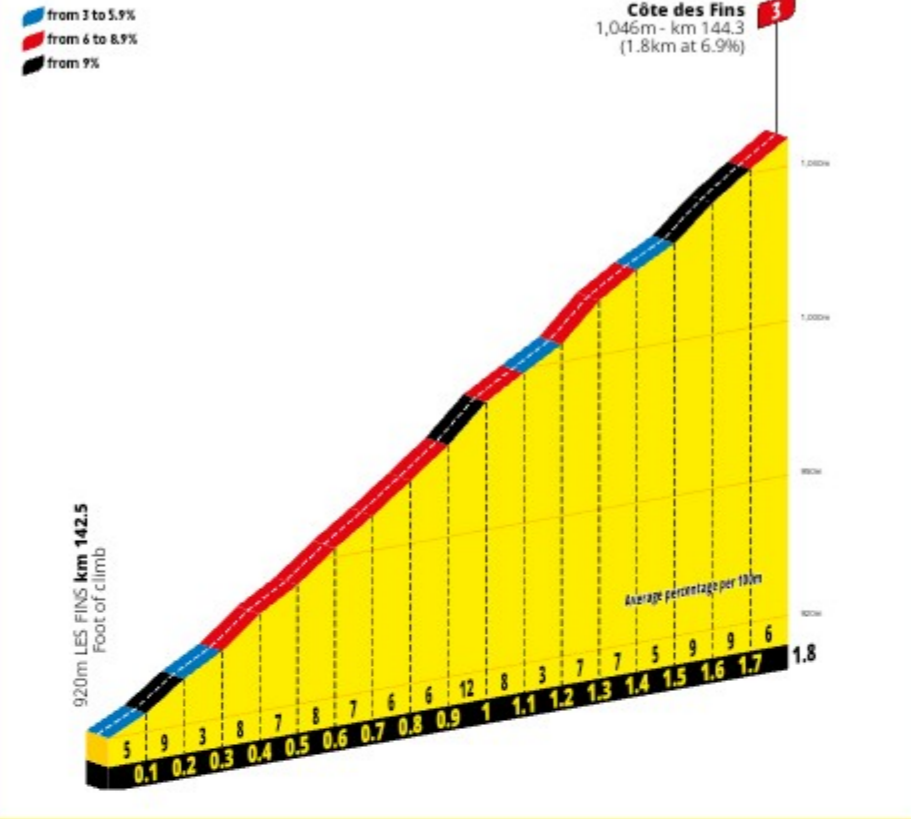
STAGE'S PROFILE



LA ROCHE DU PRÊTRE



CÔTE DES FINS



CATEGORISED CLIMBS AND SUMMIT FINISHES

- 3** km 11.7 - Col du Mont de Fourche
Climb of 3.2km at 5.9%
- 6** km 90 - Col de la Ferrière
Climb of 2.6km at 4.7%
- 3** km 106 - Côte de Laviron
Climb of 5.7km at 4.1%
- 2** km 133.1 - La Roche du Prêtre
Climb of 5.5km at 5.6%
- 3** km 144.3 - Côte des Fins
Climb of 1.8km at 6.9%

ITINERARY TIMETABLE

KM	STAGE 6	TIMETABLE			
		Caravan	39kph	37kph	35kph
VOSGES (88)					
	VC	REMIREMONT (VC-D23-D466)	09:30	11:30	11:30
159.2	0	D466 REMIREMONT	09:40	11:40	11:40
152.6	6.6	RUPT-SUR-MOSELLE (D-466D35)	09:51	11:50	11:51
147.5	11.7	D35 Col du Mont de Fourche	10:00	11:58	11:59
HAUTE-SAÔNE (70)					
144.7	14.5	D6 CORRAVILLERS (D-6VC-D6)	10:05	12:02	12:03
142.4	16.8	LA LONGINE (D-6VC-D6)	10:09	12:06	12:07
140.6	18.6	AMONT-ET-EFFRENEY (D-6VC-D6)	10:12	12:09	12:10
137.1	22.1	FAUCOGNEY-ET-LA-MER (D-6VC-D72)	10:18	12:14	12:16
131.9	27.3	D72 Crossroad D-72D73	10:27	12:22	12:24
129.4	29.8	D73 ÉCROMAGNY	10:31	12:26	12:28
125.4	33.8	MÉLISEY (D-73D486)	10:38	12:32	12:35
121.9	37.3	Waste Zone	10:44	12:37	12:40
120.6	38.6	D486 SAINT-GERMAIN (D-486VC-D486)	10:46	12:39	12:43
116	44.2	LURE (D-486D-64D18)	10:56	12:48	12:52
113.4	45.8	Level Crossing n° 225	10:59	12:50	12:54
108.8	50.4	D18 VOUEHANS	11:06	12:57	13:02
105.5	53.7	LE VAL-DE-GOUHENS (D-18VC-D18)	11:12	13:03	13:07
102.9	56.3	ATHESANS-ÉTROITEFONTAINE (D-18D-4D18)	11:16	13:06	13:11
98.1	61.1	SENARGENT-MIGNAFANS (D-18VC)	11:25	13:14	13:19
94.4	64.8	VELLECHEVREUX-ET-COURBENS	11:31	13:20	13:25
92	67.2	COURCHATON (D18-VC-D18-VC-D18)	11:35	13:23	13:29
DOUBS (25)					
86.6	72.6	D31 GENEY (D-31VC)	11:44	13:32	13:38
81.3	77.9	Crossroad D-31D683	11:53	13:40	13:46
79.4	79.8	D683 L'ISLE-SUR-LE-DOUBS	11:57	13:43	13:49
78.2	81	Crossroad D-683D31	11:59	13:45	13:51
74.8	84.4	D31 GLAIMANS (ANTEUIL)	12:05	13:50	13:57
69.2	90	Col de Ferrière	12:14	13:58	14:06
66.6	92.6	VELLEROT-LÈS-BELVOIR (D-31VC-D-31VC-D-31VC-D31)	12:19	14:02	14:10
63.4	95.8	RAHON	12:24	14:07	14:15
61.5	97.7	SANCEY (D-31D-464D31)	12:27	14:10	14:18
59.3	99.9	SANCEY	12:31	14:14	14:22
53.2	106	Côte de Laviron	12:42	14:23	14:32
52.7	106.5	LAVIRON (D-31VC-D31)	12:43	14:24	14:33
47.4	111.8	PIERREFONTAINE-LES-VARANS (D-31D20)	12:52	14:32	14:41
37.5	121.7	D20 Gigot (BRETONVILLERS)	13:08	14:47	14:57
37.4	121.8	Crossroad D-20D39	13:09	14:47	14:57
32.8	126.4	D39 Crossroad D-39D377	13:17	14:54	15:05
31.8	127.4	D377 CONSOLATION-MAISONNETTES	13:18	14:56	15:07
30.4	128.8	Crossroad D-377D39	13:21	14:58	15:09
27.5	131.7	D39 Crossroad D-39VC	13:26	15:03	15:13
26.1	133.1	VC La Roche du Prêtre (817m)	13:28	15:05	15:16
26	133.2	Crossroad VC-D461	13:28	15:05	15:16
25.7	133.5	D461 Waste Zone	13:29	15:05	15:16
21.2	138	D461 LE MONT SIANET	13:36	15:12	15:24
18	141.2	D461 LES FINS (D-461D-437D215)	13:42	15:17	15:29
14.9	144.3	D215 Côte des Fins	13:47	15:22	15:34
8	151.2	VILLERS-LE-LAC (D-215VC-D-215VC)	13:59	15:32	15:45
6	153.2	Crossroad D-215D461	14:03	15:36	15:48
1.7	157.5	D461 MORTEAU (D-461VC)	14:10	15:42	15:55
0	159.2	VC MORTEAU	14:13	15:45	15:58

DISTANCE FROM NEUTRALISED START TO OFFICIAL START

5.1km

ROUTE FOR NON-RACE VEHICLES

Exit from the parking areas and head in the opposite direction to that used to access the start from the PPO. Head towards "Vesoul - Épinal". At the N57 (PPO) junction, take the slip road heading towards "Vesoul". Follow the N57/E23/Besançon/Belfort/Vesoul/Luxeuil-les-Bains for 33km. At the roundabout, take the second exit towards "Besançon - Lure" and continue on the N57. At the junction with the N19, head towards the D9 "Belfort - Montbéliard" bearing right to join the entry slip road onto the N19. Continue on the N19. Exit at the D919 junction heading for "Espres - Villersexel - Montbozon". Continue on the D919 and then the D9. Exit at the junction with the D486 towards "A36 - Les Magny - Baume les Dames" then immediately turn right, still heading towards "A36 - Baume les Dames" via the D486. Stay on the D50 to Baume-les-Dames. Go right at D683 towards "Besançon - Valdahon - Pontarlier". Then go left on the D50 heading towards "Pont les Moulins - Valdahon - Pontarlier". Continue on the D50 for 25km to reach "Vercel-Villedieu-le-Camp". Keep straight on D19. Take an immediate right turn on D132 towards "Longchaux - Avoudrey". Stay on the D132. At Avoudrey, take the D31 and then go right on the slip road towards "Neuchâtel - Flangebouché - Morteau" via the D461. At Fuans, bear right on the D242 and then continue to the entry point onto the race route.

Entry point onto the race route: Crossroads of the D242 - D461, 22km from the finish.

Total distance: 157km

CARAVAN RESTRICTION

Km 127.5 to Km 128.8 - La Roche du Prêtre

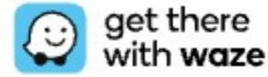
Very narrow and twisting road with steep gradients. Diversion for the entire caravan at Km 126.3 (Consolation-Maisonnettes).

INTERMEDIATE SPRINT

INTERMEDIATE SPRINT: PROFILE AND MAP



STAGE'S LAST KILOMETRES



LAST KILOMETRES MAP



LAST KILOMETRES PROFILE



FINISH LINE

Avenue Charles de Gaulle at the end of a 80m finishing straight.
Width: 6m

PRESS ROOM

Gymnase Léon Sur,
15 bis Rue du Collège, 25500 Morteau
Distance de l'arrivée : 200m
Opening hours: 10:00 to 20:00

RECEPTION POINT FOR GUESTS

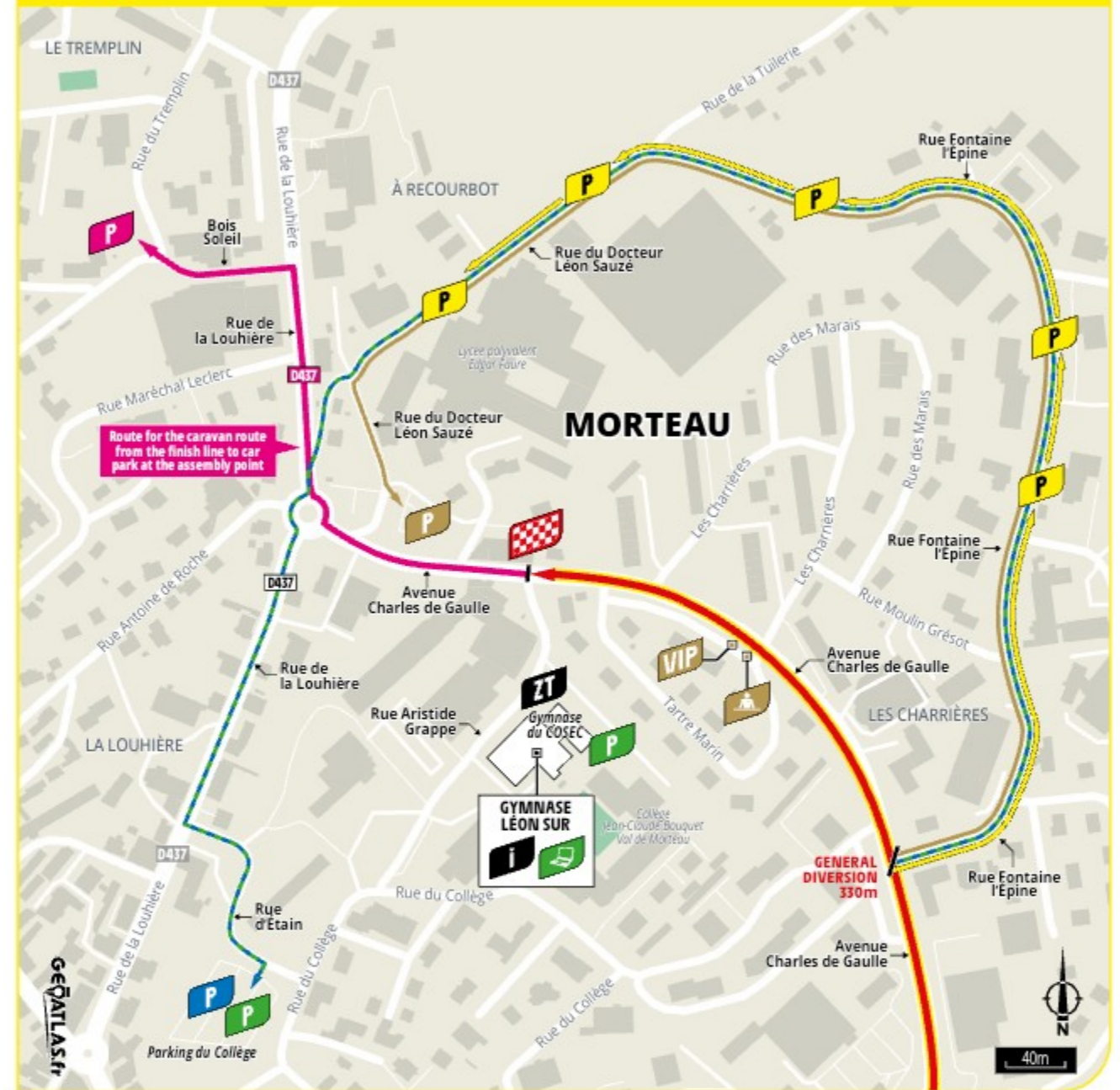
Avenue Charles de Gaulle
Opens: 13:30

SERVICE STATION

Garage Central Barbier Dubois
40 rue de la Louhière - 25500 Morteau
Tel: +33 (0) 3 81 68 55 20
Opening hours: 14:00-20:00

FINISH

FINISH MAP



CHAMPAGNOLE

Commune in the department of Jura (39)
Population: 8,200; 22,700 within the 66 communes comprising the
Champagnole-Nozeroy Jura municipality, 260,000 in the Jura.
champagnole.fr · jura.fr

- Cycling:** Green route linking Champagnole to Lac de Chalain, urban cycle paths, long-term hire of electrically-assisted bicycles from the town council.
- Sport and culture:** More than 2,000 members of some sixty sports associations. Athletes: Laszlo Bodrogi (cycling, runner-up in the 2007 World Time Trial Championship), Sylvain Guillaume (Nordic combined, silver medalist at the 1992 Olympic Games), Hervé Balland (cross-country skiing, silver medalist in the 50km at the 1993 World Championships), Quentin Fillon-Maillet (biathlon, double Olympic champion in 2022). Personalities: Pierrick Bailly (writer), Marc Janin (best cheesemaker in France in 2015).
- Sights:** Church of Saint-Cyr-et-Sainte-Julitte (18th century), water tower (19th century), town hall (19th century), several industrial and craft buildings listed in the General Inventory of Cultural Heritage (IGPC), Mont Rivet archaeological site, River Ain.
- Gastronomy:** The Relais du Fumé, a butcher's and delicatessen that has often won awards, voted the best Christmas shop in Burgundy - Franche-Comté in 2023.
- Distinctions:** 3-star floral town, selected as a sporting commune 2023-2026 by the Jura Olympic Committee, gateway town to the Haut-Jura Regional Natural Park. Tour de France stage town in 1937, 1964 and 2020.



Town Hall, Champagnole ©Ville de Champagnole



Banks of the Ain, Champagnole ©CC Champagnole Nozeroy Jura



The chinallon, Le Grand-Bornand ©D. Vattard - Le Grand-Bornand Tourisme



Col de la Colombière above Le Grand Bornand ©D. Machel - Le Grand-Bornand Tourisme

LE GRAND-BORNAND

Commune and mountain resort in Haute-Savoie (74)
Population: 2,080; 19,200 within the 12 communes comprising the Vallées de
Thônes municipality, 829,000 in Haute-Savoie.
legrandbornand.com · hautesavoie.fr

- Cycling:** Stop-off point on the Grandes Alpes route, between the Colombière and Aravis passes and near the Col des Annes, bike shelter, repair kits and bike hire at the tourist office.
- Sport and culture:** Downhill skiing (90km of runs) and cross-country skiing (74.5km), 160km of marked footpaths, 43km of groomed winter footpaths, 86km of marked snowshoe trails. Facilities: Biathlon stadium, snowpark, boardercross track, night skiing, summer sports complex (tennis, archery, swimming pool, volleyball...), Forêt des Dodes (tree climbing/walks), Espace Grand-Bo (concert and conference venue), La Source (play area and discovery of the rural world). Events: Au Bonheur des Mômes (live shows for young audiences), Fête de l'Alpage (farming and countryside festival), Glisse en Coeur (charity snow marathon).
- Sights:** Church of Notre-Dame de l'Assomption (19th century), Heritage Museum (19th century), grenette (former grain market).
- Gastronomy:** Farmhouse reblochon (almost half the total production in the PDO area).
- Distinctions:** Bike-friendly, Eco Ski Station, Natura 2000, Family-friendly and Village Resort labels, two-star floral town, Nouvelles Glisses resort (snowboarding), TOTFA (Top of the French Alps).



ACCESS AND START

PPO
Roundabout N5-D5
(Champagnole Nord)

get there
with waze



RECEPTION POINT FOR GUESTS

In front of the Oppidum
Opens: 8:00

FAN ZONE

Place Charles de Gaulle
Opening hours: between 9:00 and 16:00

PUBLICITY CARAVAN

Parking: rue Soeur Hélène
(parking behind the cemetery)
Departure from the car park: 8:20
Passage across the start line: 8:30

RACE

Assembly point for the start: in front of the Oppidum
Rider sign-in: between 9:20 and 10:20
Call to the start: 10:25
Neutralised start: 10:30, rue de l'Égalité
Official start: 10:50, on the D279 at 9.5 km from the assembly point

START ACCESS



SITUATION MAP

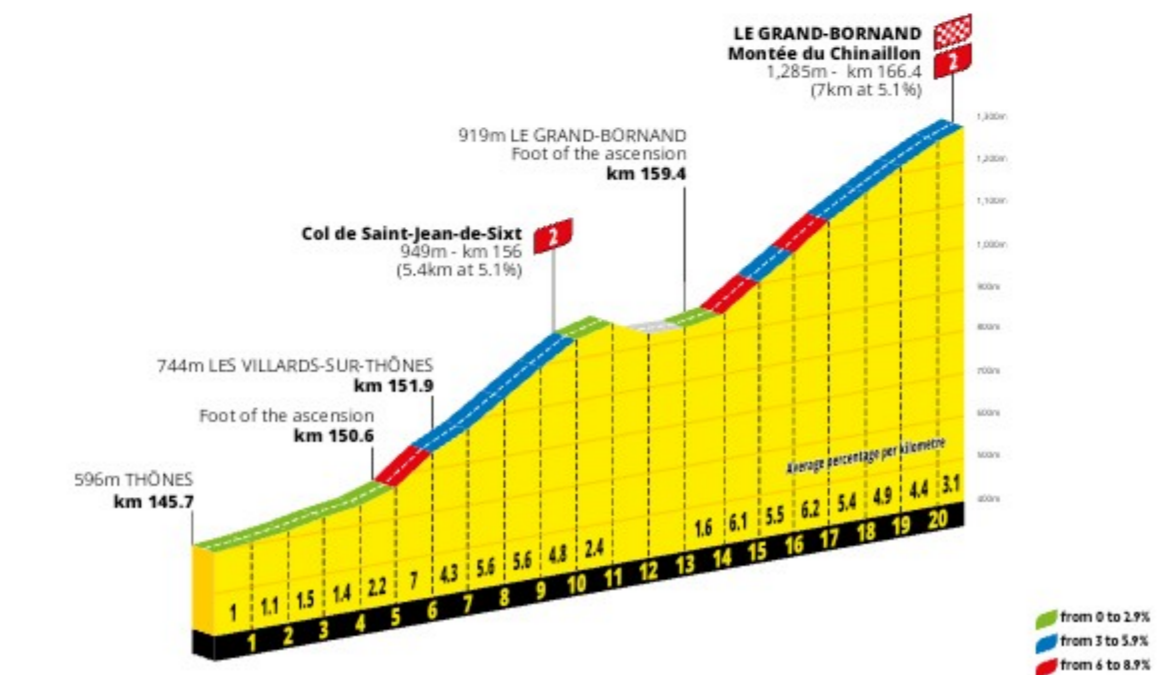


PROFILES

STAGE'S PROFILE



MONTÉE DU CHINAILLON



INTERMEDIATE SPRINT

INTERMEDIATE SPRINT: PROFILE AND MAP



©A.S.O. 2023 - C. Lopez

ITINERARY TIMETABLE

KM	STAGE 7				TIMETABLE			
	Toberun	Run			Caravan	34ph	34ph	32ph
FRANCE								
JURA (39)								
		vc	CHAMPAGNOLE (VC-D127)	NEUTRALISED START	08:30	10:30	10:30	10:30
		D127	SYAM (D127-D279)					
166.4	0	D279	CHAMPAGNOLE	OFFICIAL START	08:50	10:50	10:50	10:50
165	1.4		Crossroad D279-N5		08:53	10:52	10:52	10:53
162.2	4.2	N5	Pont-De-La-Chaux (CHAUX-DES-CROTENAY)		08:59	10:57	10:57	10:58
161.2	5.2		Level Crossing n°17		09:01	10:59	10:59	11:00
152.6	13.8		SAINT-LAURENT-EN-GRANDVAUX (N5-D678-D437)		09:21	11:13	11:14	11:16
151.7	14.7	D437	Level Crossing n°27		09:22	11:14	11:16	11:17
134	32.4		LA RIXOUSE		10:02	11:44	11:47	11:51
124.7	41.7		SAINT-CLAUDE (D437-D436-D124)		10:23	11:59	12:04	12:08
123.6	42.8		Level Crossing n°56		10:25	12:01	12:05	12:10
120.6	45.8	D124	Waste Zone		10:32	12:06	12:11	12:16
108.6	57.8	D124	Col de la Croix de la Serra (1,055m)		10:58	12:26	12:32	12:38
AIN (01)								
104.4	62	D33	BELLE YDOUX		11:08	12:33	12:39	12:46
94.3	72.1		SAINT-GERMAIN-DE-JOUX		11:30	12:50	12:57	13:05
93.5	72.9		Crossroad D33-D1084		11:32	12:51	12:59	13:07
89.9	76.5	D1084	Level Crossing n°67		11:40	12:57	13:05	13:13
87.6	78.8		Châtillon-En-Michaille (VALSERHÔNE)		11:45	13:01	13:09	13:18
82.8	83.6		Bellegarde-Sur-Valserine (VALSERHÔNE) (D1084-VC-D1508)		11:56	13:09	13:17	13:27
81.9	84.5		Crossroad D1084-D1508		11:58	13:11	13:19	13:28
HAUTE-SAVOIE (74)								
78.4	88	D1508	Côte de Bois d'Arlod		12:05	13:17	13:25	13:35
77.9	88.5		GRAND BUISSON		12:07	13:17	13:26	13:36
71.7	94.7		VANZY		12:20	13:28	13:37	13:47
69.6	96.8		Mons		12:25	13:31	13:41	13:51
66.4	100		FRANGY (D1508-D992-VC-D1508)		12:32	13:37	13:46	13:57
65.8	100.6		FRANGY		12:33	13:38	13:47	13:59
60.1	106.3		Bonlieu (SALLENÔVES) (D1508-D27-D2)		12:46	13:47	13:57	14:09
57	109.4	D2	Les Pratz (CERCIER)		12:53	13:52	14:03	14:15
55.4	111		Côte de Cercier		12:57	13:55	14:06	14:18
48.3	118.1		Col de Mallebranche - Alt. 702m		13:12	14:07	14:18	14:31
47.6	118.8		ALLONZIER-LA-CAILLE (D2-D1201)		13:14	14:08	14:20	14:33
42.4	124	D1201	SAINT MARTIN BELLEVUE		13:25	14:17	14:29	14:42
39.2	127.2		Pringy (ANNECY) (D1201-D173)		13:33	14:22	14:34	14:48
37.9	128.5	D173	ARGONAY (D173-VC-D916)		13:35	14:24	14:37	14:51
32.9	133.5	D916	Crossroad D916-D16		13:47	14:32	14:45	15:00
25	141.4	D16	Crossroad D16-D909		14:04	14:46	14:59	15:15
24.8	141.4	D909	Waste Zone		14:05	14:46	15:00	15:15
20.7	145.7	D909	THÔNES (D909-D12-VC-D909)		14:14	14:53	15:07	15:23
14.5	151.9		LES VILLARDS-SUR-THÔNES		14:27	15:03	15:18	15:35
10.8	155.6		SAINT-JEAN-DE-SIXT (D909-D4)		14:36	15:09	15:24	15:42
10.4	156		Col de Saint-Jean-de-Sixt (949m)		14:37	15:10	15:25	15:42
7.8	158.6	D4	LE GRAND-BORNAND		14:42	15:14	15:30	15:47
0	166.4		GRAND BORNAND - Montée du CHINAILLON (1,285m)		15:00	15:27	15:44	16:02

DISTANCE FROM NEUTRALISED START TO OFFICIAL START

9.5km

CATEGORISED CLIMBS AND SUMMIT FINISHES

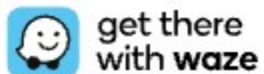
- 1 km 57.8 - Col de la Croix de la Serra
Climb of 12km at 5.1%
- 4 km 88 - Côte de Bois d'Arlod
Climb of 2.4km at 4.6%
- 3 km 111 - Côte de Cercier
Climb of 4km at 4.9%
- 2 km 156 - Col de Saint-Jean-de-Sixt
Climb of 5.4km at 5.1%
- 2 km 166.4 - Grand-Bornand
Montée du Chinailon
Climb of 7km at 5.1%

ROUTE FOR NON-RACE VEHICLES

Exit from the parking areas, heading north in the opposite direction to that used to access the PPO. At the PPO roundabout, take the first exit towards the N5 "Dole - Genève - Dijon". Continue on the N5 towards "Dole - Dijon". At Poligny, stay on the N5 heading towards "A39". At the roundabout, take the third exit onto the N83 towards the A39, then at the next roundabout take the first exit onto the A391 towards "Lyon - Bourg-en-Bresse - Dijon - Dole". Join the A39 towards "Lyon - Bourg-en-Bresse". Continue on the A40, then exit at junction 13 to join the A41 heading towards "Anney". Exit at junction 17 towards "Anney - Thônes - Massif des Aravis" and then take the second exit at the roundabout onto the D908B heading in the same direction. Immediately after, take the third exit at the roundabout towards the D1203 "Thonon - Évian - Chamonix - Argonay". On the D1203, take the exit towards "Argonay - Anney le Vieux - Thônes" and then at the roundabout join the race route at the third exit heading towards Thônes.

Entry point onto the race route: Crossroads of the D1203 - D916 at Argonay, 36.7km from the finish.
Total distance: 239km

STAGE'S LAST KILOMETRES



LAST KILOMETRES MAP



FINISH LINE

D4, route du Chinaillon, at the end of a 180m finishing straight and a climb of 7km at 5.3%.
Width: 6m

PRESS ROOM

Espace Grand-Bo 74450 Le Grand-Bornand
Distance de l'arrivée : 7.6km
Opening hours: 10:00 to 20:00

ESPACE INVITÉS

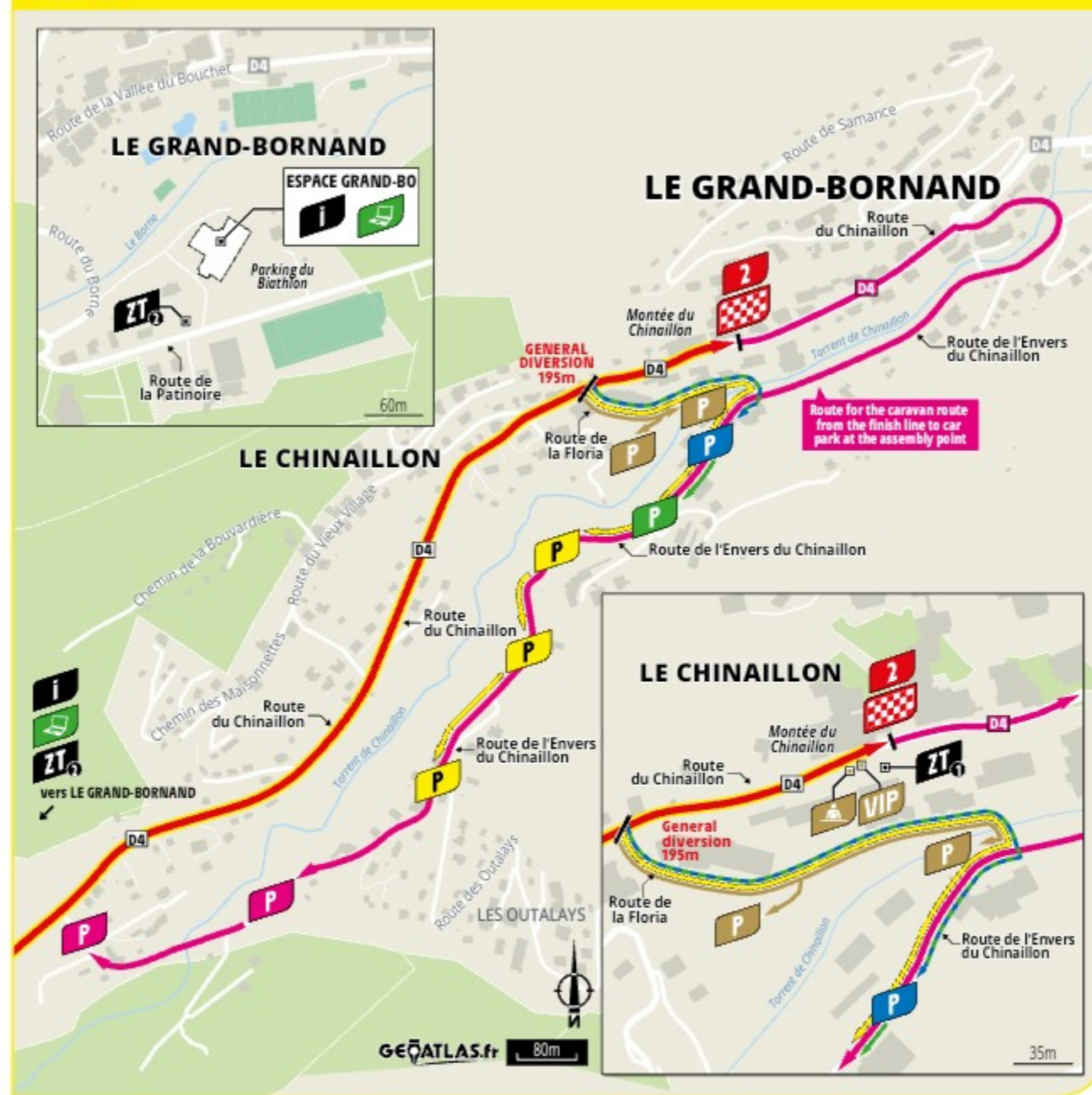
Route du Chinaillon
Opens: 13:00

SERVICE STATION

Garage La Cascade - 5460 Route du Chinaillon
74450 Le Grand-Bornand
Tel: + 33 (0) 4 50 27 00 81
Opening hours: 14:00-20:00

FINISH

FINISH MAP



START OF EVACUATION WILL BE UNDER THE SUPERVISION OF THE FINISH OFFICIAL

- The publicity caravan will cross the finish line and park on Route de l'Envers du Chinaillon as far as the junction with the D4. When the broom wagon crosses the line, the caravan will head towards Anney on the D4.
- At the end of the official podium ceremony, the team buses will evacuate from Chinaillon under GR escort and with the help of the GGD74 to the motorway junction at Anney (A41 junction no. 17).

LE GRAND-BORNAND

Commune and mountain resort in Haute-Savoie (74)

Population: 2,080; 19,200 within the 12 communes comprising the Vallées de Thônes municipality, 829,000 in Haute-Savoie.

legrandbornand.com - hautesavoie.fr

- Cycling:** 16 mountain bike itineraries comprising 178km of signposted trails.
- Sport and culture:** Tourism (1 million overnight stays per year in 25,000 available beds), agro-pastoralism. Athletes: Tessa Worley (alpine skiing, world giant slalom champion in 2013 and 2017), Sylvie Becaert (biathlon, double world champion in 2003 and 2009), Nelly Moenne-Loccoz (snowboard, winner of the 2015 Snowboardcross World Cup), Benjamin Daviet (ten-time Paralympic medallist in cross-country skiing and biathlon in 2014, 2018 and 2022), Steve Missillier (alpine skiing, Olympic giant slalom runner-up in 2014), Bastien Midol (skicross, winner of the 2019 World Cup), Jonathan Midol (skicross, Olympic bronze medallist in 2014). Events: La Bornandine and La Grimpée du Bouquetin (cyclosporives), Biathlon World Cup.
- Sights:** The Art Vache trail, heritage trails (crosses, calvaries and chapels), Pointe Percée (2,753m), Gramusset refuge.
- Gastronomy:** Bescoïn (aniseed-flavoured brioche coloured with saffron).
- Distinction:** 400 old chalets, the most remarkable of which are in the old village of Chinaillon.



General view, Le Grand-Bornand ©C. Chabod - Le Grand-Bornand Tourisme



Hiking in Le Grand-Bornand ©C. Hudry - Le Grand-Bornand Tourisme



The Pic Blanc, Alpe d'Huez ©Laurent Salmo - Alpe d'Huez



Hiking in Alpe d'Huez ©Lionel Foyst - Alpe d'Huez

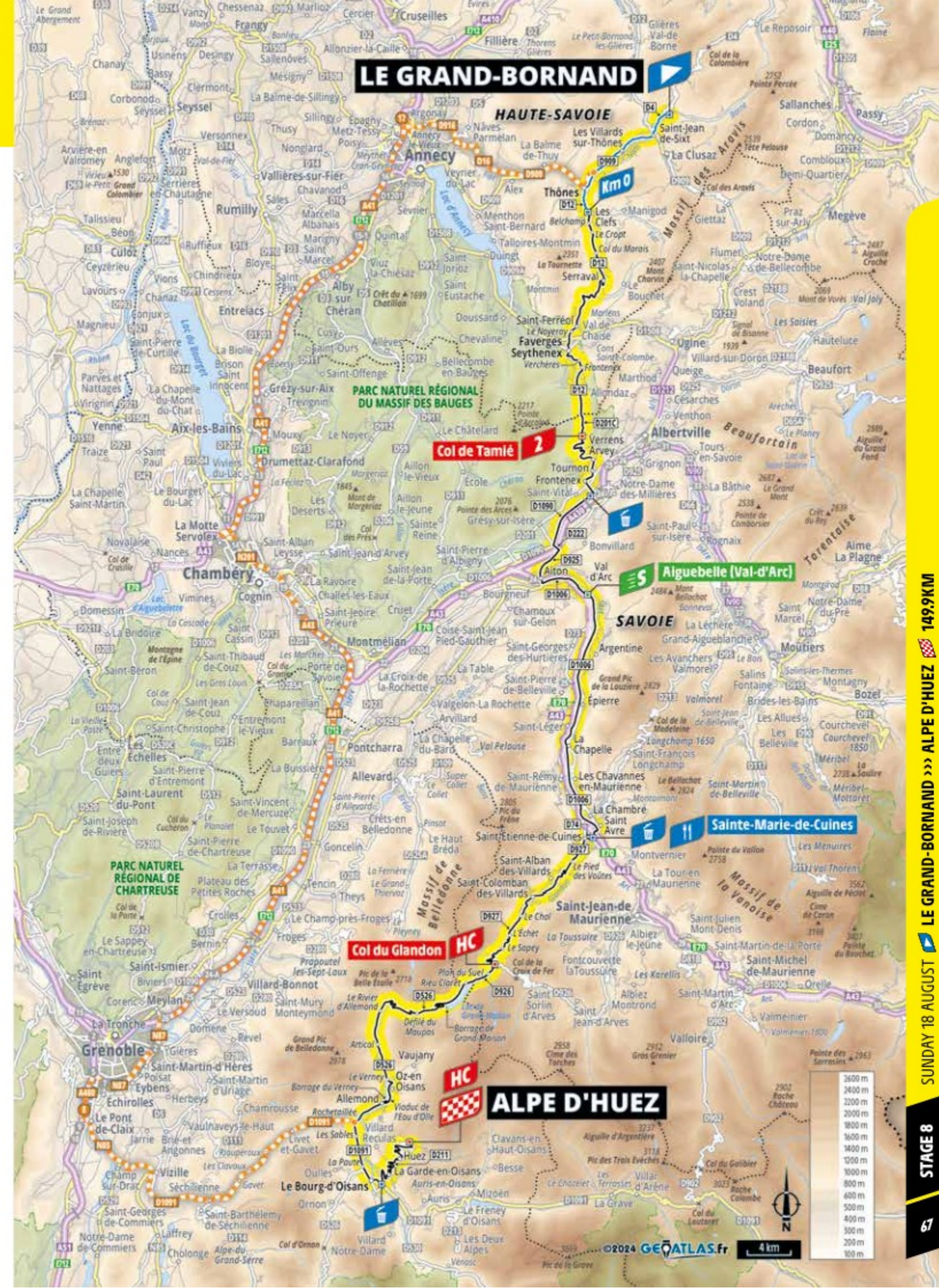
ALPE D'HUEZ

CYCLE CITY 4331
d6 d6 d6
ALPE D'HUEZ

Mountain resort in the department of Isère (38), attached to the commune of Huez
Population: 1,313; 10,750 within the 19 communes comprising the Oisans municipality, 1,200,000 in Isère.

alpedhuez.com - oisans.com - isere.fr

- Cycling:** The 21 bends leading up to the resort, comprising 1,120m of vertical gain over a distance of 14km, passes reserved for cyclists, 260km of mountain bike routes.
- Sport and culture:** Winter tourism (250km of ski runs) and summer tourism (cycling, hiking, climbing, via ferrata, swimming pools, fitness, squash, tennis, skating rink, paragliding, horse riding, fishing, aviation, microlighting, football...). Events: Marmotte Granfondo Alpes and Alpe d'Huez (cyclosporives), Mégavalanche (mountain biking), International Comedy Film Festival, Comics Festival, Tomorrowland Winter (electronic music).
- Sights:** Church of Notre-Dame des Neiges (1970) and its stained glass windows, Huez and Oisans Museum, Grainothèque (seed library), Pic Blanc panorama.
- Gastronomy:** Caillette (meat pâté), farcis de l'Oisans (grated potatoes with bacon and vegetables), ganéfiles (potato dumplings), oreilles d'âne (stuffed pastries), génépi (liqueur).
- Distinction:** Nicknamed *L'île au soleil* (the island in the sun) thanks to its south-facing position and 300 days of sunshine a year. Family-friendly label and two-star floral town.



ACCESS AND START

PP0
Crossroad D4-D12-D4

get there
with waze



RECEPTION POINT FOR GUESTS

Route de la Patinoire
Opens: 11:00

FZ FAN ZONE

Stade de biathlon Sylvie Becaert
Opening hours: between 11:00 and 19:00

PUBLICITY CARAVAN

Parking: route de la Vallée du Bouchet
Departure from the car park: 11:30
Passage across the start line: 11:40

RACE

Assembly point for the start: route de la Patinoire
Rider sign-in: between 12:30 and 13:30
Call to the start: 13:35
Neutralised start: 13:40, route de la Patinoire
Official start: 14:00, on the D12 at 13.9km from the assembly point

START ACCESS



SITUATION MAP



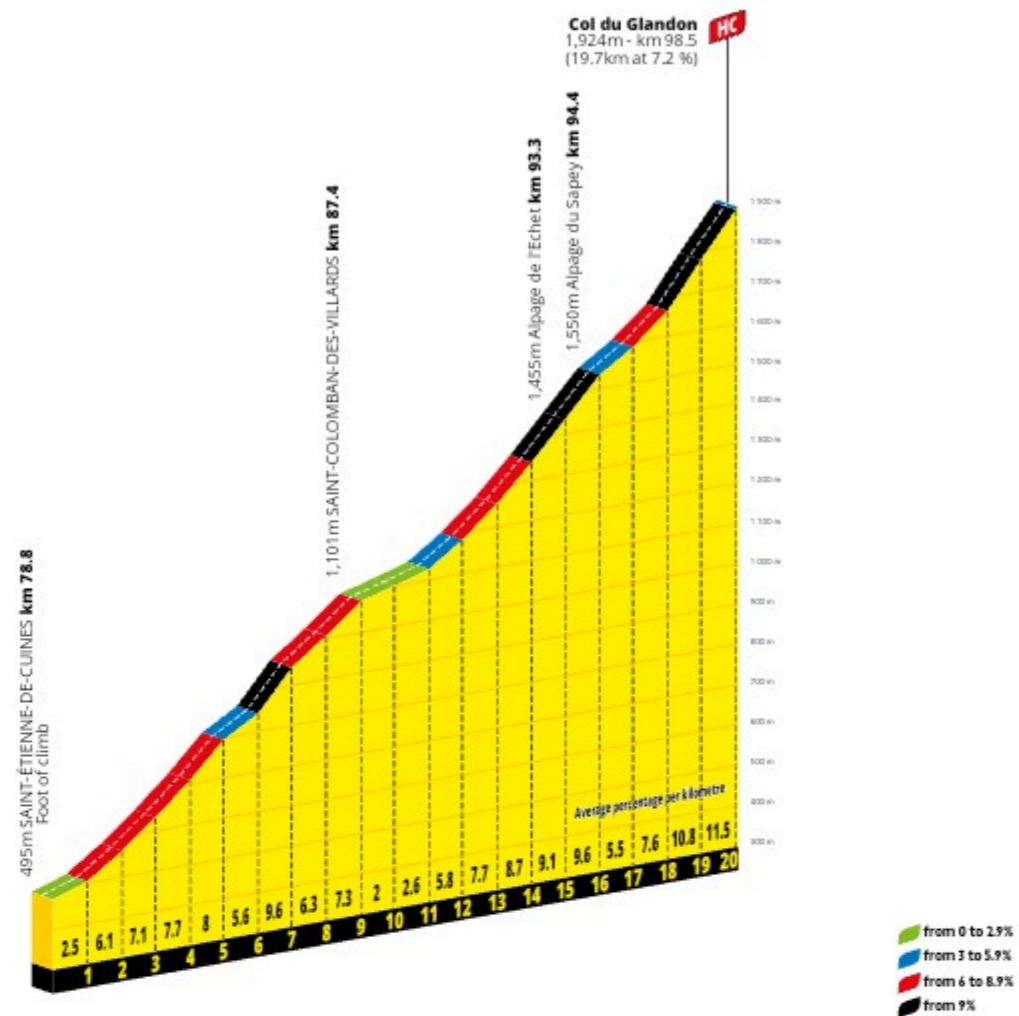
PROFILES

STAGE'S PROFILE

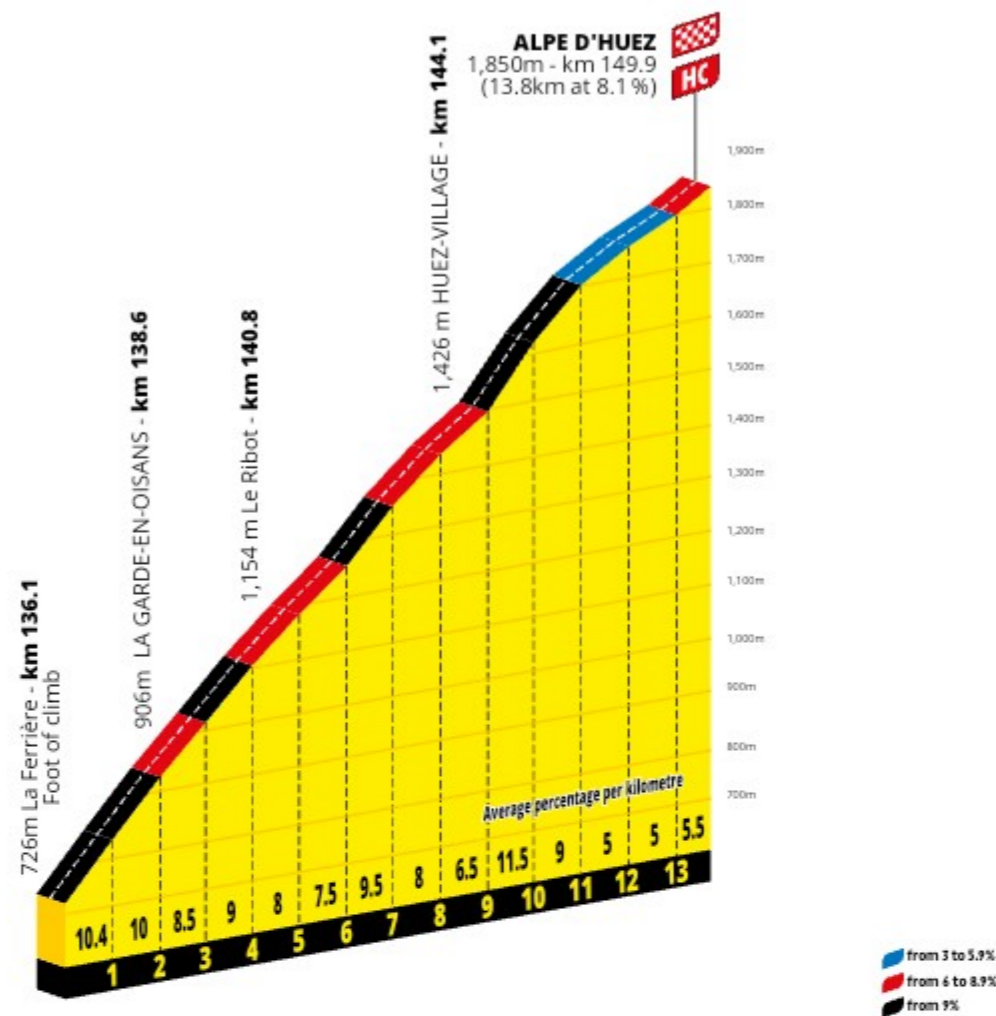


04.5.0. 2023 - F. Boukila

COL DU GLANDON



ALPE D'HUEZ



ITINERARY TIMETABLE

KM		STAGE 8				TIMETABLE			
Toberun	Run					Caravan	33kph	30kph	28kph
FRANCE									
HAUTE-SAVOIE (74)									
	vc	LE GRAND-BORNAND (VC-D4)	NEUTRALISED START			11:40	13:40	13:40	13:40
	D4	SAINT-JEAN-DE-SIXT (D-4D909)							
	D909	LES VILLARDS-SUR-THÔNES							
		Crossroad D-909VC							
	VC	THÔNES (VC-D12)							
149.9	0	D12	LE GRAND-BORNAND	OFFICIAL START		12:00	14:00	14:00	14:00
148.6	1.3		Belchamp (LES CLEFS)			12:03	14:02	14:02	14:03
148	1.9		Les Nantets (LES CLEFS)			12:04	14:03	14:04	14:04
147.2	2.7		Le Cropt (LES CLEFS)			12:06	14:05	14:05	14:06
145.2	4.7		Col du Marais (843 m)			12:11	14:08	14:09	14:10
143	6.9		SERRAVAL			12:16	14:12	14:13	14:14
135.5	14.4		SAINTE-FERRÉOL			12:34	14:26	14:28	14:30
134.8	15.1		Le Noyeray (FAVERGES-SEYTHENEX)			12:36	14:27	14:29	14:31
133.4	16.5		Faverges (FAVERGES-SEYTHENEX)			12:39	14:30	14:32	14:34
131.6	18.3		Le Pertuiset (FAVERGES-SEYTHENEX)			12:44	14:34	14:36	14:38
130.6	19.3		Verchères (FAVERGES-SEYTHENEX)			12:46	14:36	14:38	14:41
129.9	20		Frontenex (FAVERGES-SEYTHENEX)			12:48	14:37	14:40	14:43
SAVOIE (73)									
122.7	27.2	D201C	Col de Tamié (917m)			13:05	14:54	14:58	15:03
116.4	33.5		VERRENS-ARVEY			13:20	15:02	15:06	15:11
115.3	34.6		TOURNON			13:23	15:04	15:08	15:13
113.7	36.2		FRONTENEX (D201C-D69-D1090)			13:27	15:06	15:10	15:15
112.8	37.1		Level Crossing n° 10			13:29	15:07	15:12	15:17
111.9	38	D1090	Waste Zone			13:31	15:07	15:12	15:17
105.8	44.1	D1090	Crossroad D1090-D222			13:46	15:17	15:22	15:28
105.3	44.6	D222	Crossroad D222-D925			13:47	15:18	15:23	15:28
103.1	46.8	D925	AITON			13:52	15:21	15:26	15:32
101.5	48.4		Crossroad D925-D1006			13:56	15:23	15:29	15:35
97.5	52.4	D1006	Aiguebelle (VAL-D'ARC)			14:06	15:29	15:34	15:41
96.5	53.4		Aiguebelle (VAL-D'ARC)			14:08	15:30	15:36	15:42
72.8	77.1		Crossroad D1006-D927			15:05	16:04	16:12	16:20
72.6	77.3	D927	Crossroad D927-VC			15:05	16:04	16:12	16:20
72.2	77.7	VC	SAINTE-MARIE-DE-CUINES			15:06	16:05	16:12	16:21
72	77.9		SAINTE-MARIE-DE-CUINES (VC-D74)			15:07	16:05	16:13	16:21
71.5	78.4	D74	SAINTE-ÉTIENNE-DE-CUINES (D74-D927)			15:08	16:06	16:13	16:22
68.2	81.7	D927	Le Pied Des Voûtes			15:16	16:16	16:24	16:34
62.5	87.4		SAINTE-COLOMBAN-DES-VILLARDS			15:30	16:34	16:44	16:57
56.6	93.3		Alpage de l'Echet			15:44	16:52	17:05	17:20
55.5	94.4		Alpage du Sapey			15:46	16:56	17:09	17:25
51.4	98.5		Col du Glandon (1,924m)			15:56	17:09	17:24	17:41
51.2	98.7		Crossroad D927-D926			15:57	17:09	17:24	17:42
50.2	99.7	D926	Alpage du Plan du Suel			15:59	17:10	17:25	17:43
47.9	102		Alpage du Rieu Claret			16:05	17:15	17:28	17:46
ISÈRE (38)									
44.9	105	D526	Barrage de Grand'Maison (VAUJANY)			16:12	17:16	17:31	17:49
40.9	109		Défilé du Maupas (VAUJANY)			16:22	17:21	17:36	17:54
36	113.9		Le Rivier-d'Allevard			16:33	17:26	17:41	18:00
32.8	117.1		Articol			16:41	17:29	17:45	18:04
29.1	120.8		Le Vernet (VAUJANY)			16:50	17:34	17:49	18:08
27	122.9		Vladuc de l'Eau d'Olle			16:55	17:36	17:52	18:11

DISTANCE FROM NEUTRALISED START TO OFFICIAL START

13.9km

CATEGORISED CLIMBS AND SUMMIT FINISHES

2 km 27.2 - Col de Tamié
Climb of 9.5km at 4%

HC km 98.5 - Col du Glandon
Climb of 19.7km at 7.2%

HC km 149.9 - Alpe d'Huez
Climb of 13.8km at 8.1%

ROUTE FOR NON-RACE VEHICLES

Exit point after 10.3km on the neutralised route (crossroads of the D909 - VC). Go south on "Route des Aravis - D909" towards Annecy. Stay on the D909 and then the D16 heading for "A41 - Annecy". Take the D916 and then the D1203, still heading towards "Annecy - A41 Chambéry". Take the exit towards the Annecy Nord motorway toll at junction 17 and head towards "A41 - Chambéry - Lyon - Grenoble". Leave the A41, exiting at junction 14 towards "A43 - Turin - Grenoble - Albertville". Join the N201 heading in the same direction and then the A43 and finally the A41. Exit at the "N87 / E712 - Glières - Domaine Universitaire" junction and then continue on the N87. Join the A480 towards "Gap - Briançon" and then exit at junction 8 towards "N85 - Gap - Briançon - Vizille / Stations de l'Oisans". Continue on the N85 and then join the D1091 towards "Briançon - Bourg d'Oisans".

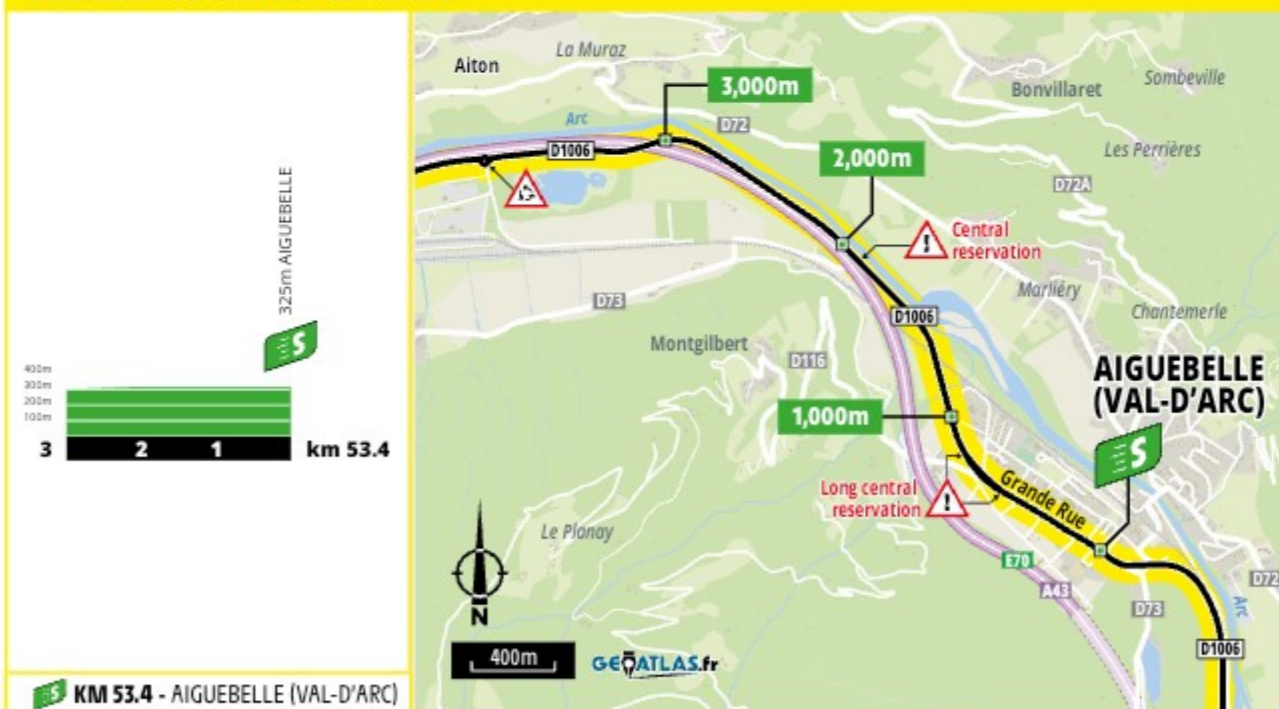
Entry point onto the race route:
Crossroads of the D1091 - D526 at Lieu-Dit Rochetaillée in Bourg d'Oisans, 21.7km from the finish.

Total distance: 173km

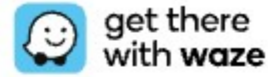
KM		STAGE 8				TIMETABLE			
Toberun	Run					Caravan	33kph	30kph	28kph
25.9	124		Barrage du Vernet (OZ-EN-OISANS, ALLEMOND)			16:57	17:37	17:53	18:12
25	124.9		ALLEMOND			17:00	17:38	17:54	18:13
21.7	128.2		Rochetaillée (D526-D1091)			17:08	17:43	17:59	18:18
19.3	130.6	D1091	Les Sables			17:15	17:46	18:03	18:22
18	131.9		La Paute			17:16	17:48	18:04	18:25
16.5	133.4		LE BOURG-D'OISANS (D1091-D1091B-D210)			17:20	17:50	18:07	18:27
14.8	135.1		Waste Zone			17:24	17:53	18:08	18:30
13.7	136.2	D211	La Ferrière			17:27	17:54	18:11	18:32
11.3	138.6		LA GARDE-EN-OISANS			17:33	18:02	18:19	18:41
9.8	140.1		Ribot-d'en-Bas			17:36	18:07	18:25	18:47
9.1	140.8		Le Ribot			17:38	18:09	18:27	18:50
6.3	143.6		Saint-Ferréol (HUEZ)			17:45	18:18	18:37	19:01
5.8	144.1		HUEZ - Village			17:46	18:19	18:39	19:03
2.8	147.1		ALPE D'HUEZ (Entry) (D211-VC)			17:53	18:29	18:49	19:15
0	149.9		ALPE D'HUEZ (1,850m)			18:00	18:38	18:59	19:27

INTERMEDIATE SPRINT

INTERMEDIATE SPRINT: PROFILE AND MAP



STAGE'S LAST KILOMETRES



LAST KILOMETRES MAP



FINISH LINE

Avenue du Rif Nel at the end of a 160m finishing straight and a climb of 13.8km at 8.1%.
Width: 6m

PRESS ROOM

Palais des sports et des congrès
70, avenue de Brandes - 38750 Huez
Distance de l'arrivée : 600m
Opening hours: 10:00 to 21:30

RECEPTION POINT FOR GUESTS

Avenue du Rif Nel
Opens: 16:30

SERVICE STATION

Carbel station service - ZAC des Bergers - 38750 Huez
Tel: + 33 (0) 4 76 80 36 49
Opening hours: 14:00-21:00

FINISH

FINISH MAP



RACE REGULATIONS

ARTICLE 1. ORGANISATION

The 3rd TOUR DE FRANCE FEMMES AVEC ZWIFT is organised by TDF Sport and Amaury Sport Organisation (A.S.O.) under the regulations of the Union Cycliste Internationale (UCI) and the Fédération Française de Cyclisme (FFC). It takes place from Monday 12 to Sunday 18 August 2024 and comprises 8 stages. The Tour de France Femmes avec Zwift is registered on the UCI Women's WorldTour calendar.

ARTICLE 2. PARTICIPATION

The event is open to UCI Women's WorldTeams and UCI Women's Continental Teams. A maximum of 22 teams of 7 riders each, i.e. 154 competitors, will take part in the event. By entering and/or participating in and/or being present at the event, each team, each of its members and, more generally, each accredited person, confirms that they accept all of the provisions laid out in these regulations and undertake to comply with them.

ARTICLE 3. PERMANENCE

The welcome desk will be open on Sunday 11 August from 14.30 to 18.00 at the following address:
NIEWE LUKOR THEATER
Posthumalaan 1,
3072 AG ROTTERDAM - NETHERLANDS
Team officials can collect their race numbers between 15.00 and 16.45.
The sports directors' meeting with members of the commissaires' jury will be held at 17.00 at the race headquarters.

ARTICLE 4. RADIO-TOUR

Race information will be broadcast on the Radio-Tour frequency of 170.1750 MHz.

ARTICLE 5. NEUTRAL TECHNICAL ASSISTANCE

Neutral technical assistance will be provided by SHIMANO. The service will be provided by three cars and one motorbike.

ARTICLE 6. GENERAL INDIVIDUAL TIME CLASSIFICATION

The general individual time classification is established by adding together the times recorded in each of the 8 stages, taking into account penalties in accordance with article 2.6.014 of the UCI regulations.

In the event of a tie in the general classification, the hundredths of a second recorded by the timekeepers during the individual time trial will be taken into account in to split the riders. In the absence of a time trial or in the event of a further tie, the finish positions obtained on each stage will be added together. As a last resort, the finish positions obtained on the previous stage contested will be used to split the riders. The leader of the general individual time classification wears the yellow jersey.

ARTICLE 7. POINTS CLASSIFICATION

A points classification is established by adding together the points obtained in each of the 8 stages, as well as in the intermediate sprints, according to the following scales and taking into account points deducted as a result of penalties.

For road stages without any significant difficulty (stages 1, 2 and 5): 50 - 30 - 20 - 18 - 16 - 14 - 12 - 10 - 8 - 7 - 6 - 5 - 4 - 3 - 2 points for the first 15 riders classified.

For road stages that are hilly (stages 4 and 6): 30 - 25 - 22 - 19 - 17 - 15 - 13 - 11 - 9 - 7 - 6 - 5 - 4 - 3 - 2 points to the first 15 classified riders.

For road stages that are particularly difficult (stages 7 and 8): 20 - 17 - 15 - 13 - 11 - 10 - 9 - 8 - 7 - 6 - 5 - 4 - 3 - 2 - 1 points to the first 15 classified riders. For the individual time trial stages (stage 3): 20 - 17 - 15 - 13 - 11 - 10 - 9 - 8 - 7 - 6 - 5 - 4 - 3 - 2 - 1 points to the first 15 classified riders.

At each intermediate sprint: 25 - 20 - 17 - 15 - 13 - 11 - 10 - 9 - 8 - 7 - 6 - 5 - 4 - 3 - 2 points to the first 15 classified riders.

The leader of the points classification wears the green jersey.

In accordance with article 2.6.017 of the UCI regulations, in the event of riders being tied on points in this classification, they will be separated by their number of stage wins, then by the number of wins in intermediate sprints counting towards the points classification and, finally, by their position in the general individual classification. Riders must finish the Tour de France Femmes avec Zwift in order to be eligible for prizes available in the points competition. In the event that a rider (or riders) finishes outside the time limit and is (are) allowed back into the race by the commissaires' jury, all of the points she (they) have accumulated in the points classification will be withdrawn.

ARTICLE 8. BEST CLIMBER CLASSIFICATION

The best climber classification is established by taking into account all of the passes and climbs on each of the 7 road stages and in accordance with article 2.6.017 of the UCI regulations.

The following points are awarded for each pass or climb:

- Super-category passes or climbs or summit finishes: 15 - 12 - 10 - 8 - 6 - 4 - 2 - 1 points to the first 8 classified riders;

- 1st-category passes or climbs or summit finishes: 10 - 8 - 6 - 4 - 2 - 1 points to the first 6 classified riders;

- 2nd-category passes or climbs: 5 - 3 - 2 - 1 points to the first 4 classified riders;

- 3rd-category passes or climbs: 3 - 2 - 1 points to the first 3 classified riders;

- 4th-category passes or climbs: 2 - 1 points to the first 2 classified riders.

An overall classification is established by adding up the points obtained on all the passes and climbs. The leader of the classification wears the white jersey with red polka dots.

In accordance with article 2.6.017 of the UCI regulations, in the event of a tie in the overall mountain classification, the following criteria are applied until a tie is broken:

- number of first places on super-category passes or climbs or summit finishes;

- number of first places on 1st-category passes or climbs or summit finishes;

- number of first places on 2nd-category passes or climbs;

- number of first places on 3rd-category passes or climbs;

- number of first places on 4th-category passes or climbs;

- the individual general time classification.

ARTICLE 9. BEST YOUNG RIDER CLASSIFICATION

The best young rider classification will be contested only by riders born on or after 1 January 2002.

The highest placed rider among these in the general individual time classification will be the best young rider for that day. At the end of the final stage, she will be declared the winner of the best young rider classification.

The leader of the best young rider classification wears the white and purple jersey.

ARTICLE 10. GENERAL TEAM CLASSIFICATION

In accordance with article 2.6.016 of the UCI regulations, each day's team classification will be established by adding together the three best individual times of each team. In the event of a tie, teams will be separated by adding together the places obtained by their first three riders on that stage. In the event of a further tie, the teams will be separated by the position of their best-placed rider on that stage.

The general team classification will be established by adding together the three best individual times in all of the stages run. In the event of a tie, the following criteria will be applied until the tie is broken:

1) number of first places in the team classification each day;

2) number of second places in the team classification each day, etc..

If there is still a tie, the teams will be separated by the position of their best rider in the general individual classification.

Any team with fewer than three riders will be eliminated from the general team classification.

ARTICLE 11. PRIZE FOR THE MOST AGGRESSIVE RIDER

The prize for the most aggressive rider will be awarded to the rider who makes the most commitment in their effort and shows the best sporting spirit. This prize, awarded on each of the 7 road stages, will be decided by a jury chaired by the race director.

At the end of the Tour de France Femmes avec Zwift, the members of the jury will select the race's most aggressive rider, the "super-combative".

ARTICLE 12. TIME LIMITS

The time limits are as follows:

- 1st, 2nd and 5th stages: 12%

- 4th and 6th stages: 15%

- 7th and 8th stages: 20%

- 3rd stage: 25%

Any exception to these limits may be decided by the commissaires' jury after consultation with the race director.

The finishes of stages 7 and 8 are uphill. Therefore, the rule applying to the last 3km does not apply.

ARTICLE 13. STAGES EXPECTED TO FINISH WITH A BUNCH SPRINT

The following stages have been identified as "likely to finish with a bunch sprint".

- Stage 1 / (sprint zone starts at 5km to go)

- Stage 2 / (sprint zone starts at 5km to go)

The sprint zone test protocol for stages "likely to finish with a bunch", which is published on the UCI website in the regulations section, will be applied on these stages. The distance of the extension provided for in article 2.6.027 is noted in brackets (X km) and the calculation of time gaps will be applied as laid down in the protocol.

ARTICLE 14. TIME TRIAL

On stage 3, which will be contested as an individual time trial, the riders will start at one-minute intervals. They will set off in reverse order based on the general classification at the end of stage 2. Once the first rider has started, training is prohibited on the course.

ARTICLE 15. BONUSES

Time bonuses will be awarded at the finishes of all 7 road stages; they are 10, 6 and 4 seconds to the first three classified riders, respectively. Bonuses known as Bonus Points will be awarded at key points of difficulty on the race route. There are 3 Bonus Points in all, located on the 4, 5 and 6 stages, respectively. These bonuses will amount to 6, 4 and 2 seconds for the first three classified riders.

ARTICLE 16. LEADERS' JERSEYS

On all stages, each rider may only wear the jersey, shorts and cap of her team, which must comply with UCI regulations, unless they are required to wear the world champion's jersey, a UCI Women's WorldTour leader's jersey, a continental champion's jersey or a national champion's jersey. The leaders of the general time classification, the points classification, the best climber classification and the best young rider classification must wear:

- in the 1st case, the yellow jersey

- in the 2nd case, the green jersey

- in the 3rd case, the white jersey with red polka dots

- in the 4th case, the white and purple jersey;

All of these jerseys must be worn as supplied by the organisation. They may be fitted with rectangular advertising strips bearing team names within the limits set by UCI regulations. Suitsuits will be provided to the leaders of the various classifications for the time trial stage. There is an established order of priority for the different leaders' jerseys: the yellow jersey, then the green jersey, then the white jersey with red polka dots, then white and purple jersey. If a rider is leading different classifications, she naturally only wears one jersey: the one designated by this

order of priority. The other jerseys are then worn by the second-placed rider in the corresponding classification, or the 2nd, 3rd or 4th. However, if this rider has to wear a world champion's, a UCI Women's WorldTour leader's, a continental champion's or a national champion's jersey, she will wear that jersey. The yellow, green, white with red polka dots, and white and purple jerseys (short-sleeved or long-sleeved) must be worn from the pre-stage sign-on until the post-stage press conference.

However, the leader of a classification may attend the official ceremony wearing the jersey of her sporting group.

In addition:

- the rider designated as the most aggressive will be identified by two specific race numbers featuring white numerals on a red background.

- the riders on the leading team in the team classification will wear specific numbers featuring black numerals on a yellow background, plus yellow helmets supplied by the teams;

- the red number of the most aggressive rider takes precedence over the other numbers.

ARTICLE 17. THE FIGHT AGAINST DOPING - ANTI-DOPING CONTROLS

A.S.O. and each of the participating teams consider it an absolute necessity to scrupulously respect the rules and recommendations laid down by the competent authorities in the fight against doping, as well as the obligation to observe totally irreproachable conduct in this respect. The participating teams undertake to apply said rules and recommendations and will be fully responsible for their full compliance by their riders and, more generally, by all of their employees and service providers.

Doping controls will be carried out under the aegis of the UCI by designated officials at the finish of each stage, in the organisation's mobile home.

ARTICLE 18. PROTOCOL - INTERVIEWS

At the end of each stage, the following riders must present themselves for the ceremony protocol:

- the stage winner;

- the leader of the general individual classification;

- the leader of the points classification;

- the leader of the best climber classification;

- the leader of the best young rider classification;

- the stage's most aggressive rider;

- the 1st rider at the bonus point (stages 4,5 and 6)

The stage winner and the leader of the general classification must report to the press room.

The official ceremony for the team classification will take place before the start of the next stage, but on road stages only.

All riders from the leading team in this classification on the previous stage must attend the official ceremony at the sign-on podium in their race clothing, accompanied by one of their sports directors.

The following must attend the final ceremony:

- the winner of stage 8;

- the winner of the 2nd Tour de France Femmes avec Zwift;

- the winner of the points classification;

- the winner of the best climber classification;

- the winner of the best young rider classification;

- the most aggressive rider (super-combative) at the Tour de France Femmes avec Zwift;

- the winning team in the team classification;

- the top three finishers in the general individual

classification;

- the leader of the UCI Women's WorldTour individual general classification;

- the leader of the UCI Women's WorldTour best young rider classification.

ARTICLE 19. UCI CLASSIFICATIONS

In accordance with the articles of Chapter X, Title 2 "Road Events" of the UCI regulations, the Tour de France Femmes avec Zwift will award points for the world classification.

ARTICLE 20. PENALTIES

The scales are in accordance with the UCI regulations.

ARTICLE 21. ENVIRONMENT

A.S.O. will put in place collection zones for waste products. Riders may only dispose of their waste, bottles and any other objects in these zones. Riders and race followers must behave in an environmentally responsible manner in all circumstances, in accordance with the legal provisions in force.

ARTICLE 22. DISQUALIFICATION - EXCLUSION

22.1. A.S.O. considers the protection of its image, its reputation and that of the event to be fundamental.

A.S.O. expressly reserves the right to refuse participation in - or to exclude from - the event any team or one of its members whose presence would be likely to damage the image and/or reputation of A.S.O. and/or the event.

22.2. In addition, A.S.O. may reject or exclude from the event a team or one of its members in the following cases:

- infringement of the rules of the event, including those concerning internal discipline (e.g. rules concerning accommodation);

- serious breach of French law;

- acts of vandalism committed during or outside the race;

- indecent dress or inappropriate behaviour;

- any other act or issue that could damage the image and/or reputation of A.S.O. and/or the event.

- failure to comply with the sanitary measures put in place, if the situation so requires, to combat the spread of the SARS-CoV-2 virus (Covid-19).

22.3. The process for disqualification or exclusion referred to in articles 20.1 and 20.2 above shall be exercised under the following conditions:

a) A.S.O. shall notify the team of its decision in writing, either by registered letter with acknowledgement of receipt, by hand-delivered letter with receipt, by fax or by email. This letter should:

- specify whether the disqualification or exclusion is to be applied to the whole team or to certain named team members;

- specify that, in the event that the disqualification or exclusion is linked to the presence of one or more of its named members, the team will, in its capacity as employer, withdraw the member or members from its line-up for the event or, failing that, automatically renounce the entire team's participation in the event;

- indicate the reasons on which it is based;

- mention that, in order to appeal this decision, the team will have a period of 24 (twenty-four) hours from the receipt of the letter detailing the disqualification or exclusion to refer the matter to the Court of Arbitration for Sport

(CAS) in Lausanne; that, failing this, the team will be deemed to have definitively accepted the disqualification or exclusion.

b) If an appeal is lodged by the team, the CAS will immediately appoint a sole arbitrator under an accelerated procedure pursuant to the procedural rules of the CAS. After having called upon each party to set out its case, the arbitrator will decide, within the time limits imposed, whether to disqualify or exclude the entire team or any of its members. The language of the arbitration will be French. The arbitrator will rule on the dispute in accordance with the rules of French law. The arbitrator's decision will not be subject to appeal.

ARTICLE 23. IMAGE RIGHTS

To enable the widest possible broadcast and promotion of the Tour de France avec Zwift, each team and, therefore, each rider representing it, acknowledges that its participation in the event authorises the race organisation and their rights-holders or representatives to capture and broadcast, without any remuneration whatsoever, their names, voices, images, biographies and, in general, their sporting performance within the framework of the Tour de France avec Zwift as well as the brand(s) of their equipment suppliers and sponsors, in any form, or any existing or future medium, in any format, for the purposes of communication to the public throughout the world, for any use including advertising and/or commercial purposes without any limitation other than those listed hereafter, and for the entire period for which these uses are protected by legal and regulatory provisions, by legal decisions and/or rulings of any country, as well as current or future international agreements, including any extensions that may be made to this period of protection.

However, when the race organisers authorise a third

party to use images from the race for purposes of advertising and promotion, it will not authorise these third parties to use the name, voice, image, biographies or the riders' sporting performance, nor the brands of their sponsors or equipment suppliers, with a view to a direct or indirect association between that rider, the brand name of her sponsor or supplier and the product, service, brand name or trade name of the said third party without the express authorisation of the rider, sponsor or supplier concerned.

Similarly, with the exception of books, photo books, comics, in any form of publication, videocassettes, CD-ROMs, DVDs or, more generally, any videograms or videodiscs, in any medium or format whatsoever, the subject of which relates in whole or in part to the Tour de France Femmes avec Zwift, posters, roadbooks, autograph books, maps, postcards, official programmes relating to the Tour de France avec Zwift, the organiser will not exploit nor authorise the use of the individual image of a rider in the context of the marketing of merchandising products.

ARTICLE 24. BETTING

In order to avoid any risk of a conflict of interest, the teams and each of their members (riders, support staff, coaches, doctors, etc.) are obliged not to engage personally in sports betting ventures relating to the Tour de France avec Zwift, either directly or through an intermediary.

ARTICLE 25

These regulations were written in French, the language that will have probative force in the event.

These regulations were written in French, the language that will have probative force in the event.

However, when the race organisers authorise a third

PRIZE MONEY

1. STAGE CLASSIFICATION

a) Stage classification

1 st	4,000€
2 nd	2,000€
3 rd	1,000€
4 th	500€
5 th	400€
6 th	300€
7 th	240€
8 th	170€
9 th	170€
10 th	170€
11 th	110€
12 th	110€
13 th	110€
14 th	110€
15 th	110€
16 th	100€
17 th	100€
18 th	100€
19 th	100€
20 th	100€

20 prize = 10,000€

(1) TOTAL 10,000€ x 8 80,000€

3. POINTS CLASSIFICATION

a) Intermediate sprints

For each sprint

1 st	120€
2 nd	70€
3 rd	30€

TOTAL 220€

(1) 220€ x 6 1,320€

b) Daily prize for holder of green jersey

From the 2nd to the 8th stage

(2) 100€ x 7 700€

c) Final general classification

1 st	3,000€
2 nd	1,500€
3 rd	1,000€
4 th	800€
5 th	700€

(3) TOTAL 7,000€

TOTAL (1) + (2) + (3) 9,020€

4. BEST CLIMBER CLASSIFICATION

a) Passes or climbs or summit finishes

1. highest level passes or climbs or summit finishes

1 st	160€
2 nd	100€
3 rd	50€

TOTAL 310€

2 PASSES OR CLIMBS - TOTAL AMOUNT 620€

2. First category passes or climbs

1 st	120€
2 nd	70€
3 rd	30€

TOTAL 220€

1 PASS OR CLIMB - TOTAL AMOUNT 220€

3. Second category passes or climbs or summit finishes

1 st	80€
2 nd	40€

TOTAL 120€

6 PASSES OR CLIMBS OR SUMMIT FINISHES

TOTAL AMOUNT 720€

2. FINAL INDIVIDUAL GENERAL CLASSIFICATION

a) Prize money

1 st	50,000€
2 nd	25,000€
3 rd	10,000€
4 th	8,000€
5 th	4,000€
6 th	3,000€
7 th	2,000€
8 th	1,500€
9 th	1,500€
10 th	1,500€
11 th	1,200€
12 th	1,200€
13 th	1,200€
14 th	1,200€
15 th	1,200€
16 th	1,000€
17 th	1,000€
18 th	1,000€
19 th	1,000€
20 th	1,000€

(1) TOTAL 117,500€

4. Third category passes or climbs

1st 60€

TOTAL 60€

8 PASSES OR CLIMBS - TOTAL AMOUNT 480€

5. Fourth category passes or climbs

1st 30€

TOTAL 30€

10 PASSES OR CLIMBS - TOTAL AMOUNT 300€

(1) TOTAL 2,340€

b) Daily prize for holder of white and red polkadotted jersey

From the 2nd to the 8th stage

(2) 100€ x 7 700€

c) Final general classification

1 st	3,000€
2 nd	1,500€
3 rd	1,000€
4 th	800€
5 th	700€

(3) TOTAL 7,000€

TOTAL (1) + (2) + (3) 10,040€

5. YOUNG RIDER CLASSIFICATION

a) For the 1st rider of each stage

1st 100€

(1) 8 STAGES - TOTAL AMOUNT 800€

b) Daily prize for holder of white jersey

From the 2nd to the 8th stage

(2) 100€ x 7 700€

c) Final general classification

1 st	3,000€
2 nd	2,000€
3 rd	1,000€
4 th	500€

(3) TOTAL 6,500€

TOTAL (1) + (2) + (3) 8,000€

b) Daily prize for holder of Yellow Jersey

From the 2nd to the 8th stage

(2) 100€ x 7 700€

TOTAL (1) + (2) 118,200€

6. TEAM CLASSIFICATION

a) For the first team of each stage

1st 200€

TOTAL 200€

(1) 8 STAGES - TOTAL AMOUNT 1,600€

b) Final general classification

1st 6,000€

2nd 4,000€

3rd 2,500€

4th 1,500€

5th 500€

(2) TOTAL 14,500€

TOTAL (1) + (2) 16,100€

7. MOST AGGRESSIVE RIDER CLASSIFICATION

a) For each stage

1st 500€

(1) 7 STAGES - TOTAL AMOUNT 3,500€

b) Super combative

1st 2,000€

(2) TOTAL 2,000€

TOTAL (1) + (2) 5,500€

8. PRIZE MONEY

1. STAGE CLASSIFICATION 80,000€

2. INDIVIDUAL GENERAL CLASSIFICATION 118,200€

3. POINTS CLASSIFICATION 9,020€

4. BEST CLIMBER CLASSIFICATION 10,040€

5. YOUNG RIDER CLASSIFICATION 8,000€

6. TEAM CLASSIFICATION 16,100€

7. MOST AGGRESSIVE RIDER CLASSIFICATION 5,500€

GENERAL SUMMARY 246,860€

Union tax and cyclist retraining (1.82%) 4,494€

TOTAL 251,353€

HOW TO WATCH THE TOUR DE FRANCE FEMMES AVEC ZWIFT

TV BROADCASTS - A GLOBAL EVENT

Broadcast in **190** countries

Official broadcasters
france.tv (Host broadcaster)
EUROVISION SPORT

2 fully-produced stages

2.30 HOURS of live broadcasting produced per stage

BROADCAST

FRANCE

LIVE COVERAGE
France 2
 Live broadcasting 2.5 hours per day
Eurosport

Ireland: **TG4**
 Norway: **TV2**
 Netherlands: **NOS**

WORLD

LIVE COVERAGE
 Pan-Sub-saharan Africa: **SuperSport**
 Sub-Saharan Africa, Middle East and North Africa, Latin America and the Caribbean, United States: **TV5 Monde**
 Latin America and the Caribbean: **ESPN / Disney+ / Star+**
 South East Asia: **Eurosport Asia-Pacific**
 Australia: **SBS**

Canada: **Flobikes**
 China: **Zhibo.tv**
 Colombia: **Caracol / RCN**
 United States: **CNBC / Peacock**
 Japan: **J Sports**
 Middle East and North Africa: **Abu Dhabi Sports**
 New Zealand: **Sky Sports**

WORLD NEWS

AFP, EVS, Reuters, SNTV

WORLD NEWS CHANNEL

France 24

EUROPE

LIVE COVERAGE
Eurosport
 Germany: **One / Sportschau**
 Belgium: **RTBF / VRT**
 Denmark: **TV2**
 Spain: **RTVE**

DIGITAL BROADCAST



Articles, data, live results, videos and information on coming to the Tour
letourfemmes.fr/en



Follow the Tour de France Femmes avec Zwift official channels

Statistical updates at letourfemme.fr/en and its live module Race Center

PALMARES

2023 - 960.4KM

GENERAL TIME CLASSIFICATION

1 st	Demi VOLLERING	25h 17' 35"
2 nd	Lotte KOPECKY	at 3'03"
3 rd	Katarzyna NIEWIADOMA	at 3'03"

GENERAL POINT CLASSIFICATION

Lotte KOPECKY

BEST YOUNG RIDER CLASSIFICATION

Cédric KERBAOL

BEST CLIMBER CLASSIFICATION

Katarzyna NIEWIADOMA

TEAM CLASSIFICATION

TEAM SD WORK

2022 - 1,033.6KM

GENERAL TIME CLASSIFICATION

1 st	Annemiek VAN VLEUTEN	26h 55' 44"
2 nd	Demi VOLLERING	at 3'48"
3 rd	Katarzyna NIEWIADOMA	at 6'35"



©A.S.O. 2023 - C. Lopez

TOWN	HOSPITAL	ADDRESS	TELEPHONE
STAGE 1 ROTTERDAM > LA HAYE			
Rotterdam	Erasmus Academic Hospital	Dr. Molewaterplein, 40	+31 (0)107 04 07 04
Schiedam	Franciscus Vlietland	Vlietlandplein, 2	+31 (0)108 93 93 93
Spijkernisse	Spijkernisse Medisch Centrum	Ruwaard van Puttenweg, 500	+31 (0)181 65 88 88
Delft	Reinier de Graaf Gasthuis	Reinier de Graafweg, 5	+31 (0)152 60 30 60
La Haye	Haaglanden Medisch Centrum Westeinde	Lijnbaan, 32	+31 (0)8 89 79 79 00
STAGE 2 DORDRECHT > ROTTERDAM			
Dordrecht	Albert Schweitzer Ziekenhuis	Karl Lotsyweg, 10	+31 (0)7 86 54 11 11
Rotterdam	Maasstad Ziekenhuis	Maasstadweg, 21	+31 (0)102 91 19 11
Rotterdam	Ikazia Ziekenhuis	Montessoriweg, 1	+31 (0)102 97 50 00
Rotterdam	Erasmus Academic Hospital	Dr. Molewaterplein, 40	+31 (0)107 04 07 04
STAGE 3 ROTTERDAM > ROTTERDAM (Individual time-trial)			
Rotterdam	Erasmus Academic Hospital	Dr. Molewaterplein, 40	+31 (0)107 04 07 04
Rotterdam	Ikazia Ziekenhuis	Montessoriweg, 1	+31 (0)102 97 50 00
Rotterdam	Maasstad Ziekenhuis	Maasstadweg, 21	+31 (0)102 91 19 11
Rotterdam	Franciscus Gasthuis	Kleiweg, 500	+31 (0)104 61 61 61
STAGE 4 VALKENBURG > LIÈGE			
Maastricht	Maastricht UMC+	P. Debyealaan, 25	+31 (0)4 33 87 65 43
Visé (Hermalle)	Urgences Clinique CHC Hermalle	Rue Basse Hermalle, 4 - Hermalle Js Argenteau	+32 (0)43 74 70 00
Aix-la-Chapelle	Marienhospital Aachen	Zeise, 4	+49 (0)24 16 00 60
Liège (Grivegnée)	Urgences- CHU N.D. des Bruyères	Rue de Gallarmont, 600 - Grivegnée	+32 (0)43 23 00 00
Liège	Hôpital de la Citadelle	Boulevard du Douzième de Ligne, 1	+32 (0)43 21 61 11
Liège	CHU Sart Tilman	Avenue de l'Hôpital, 1	+32 (0)43 23 00 00
Verviers	CHR VERVIERS - EAST BELGIUM	Site La Tourelle - Rue du Parc, 2	+32 (0)87 21 21 11
STAGE 5 BASTOGNE > AMNÉVILLE			
Bastogne	Hôpital de Bastogne	Chaussée de Houffalize, 1	+32 (0)63 55 16 00
Libramont-Chevigny	Hôpital de Libramont	Avenue d'Houffalize, 35	+32 (0)63 55 15 00
Arlon	Hôpital d'Arlon	Rue des Déportés, 137	+32 (0)63 55 15 00
Longwy (Mont-Saint-Martin)	Hôpital de Mont-Saint-Martin	4, rue Alfred Labbé - Mont-Saint-Martin	+33 (0)3 82 44 70 00
Val de Briey	Centre hospitalier François Mallot	31, avenue Albert de Briey	+33 (0)3 82 47 50 00
Metz (Ars-Laquenexy)	Hôpital Mercy	1, allée du Château - Ars-Laquenexy	+33 (0)3 87 55 31 31
STAGE 6 REMIREMONT > MORTEAU			
Remiremont	Centre Hospitalier	1, rue Georges Lang	+33 (0)3 29 23 41 41
Vesoul	Groupe hospitalier de la Haute Saône	2, rue Heymès	+33 (0)3 84 96 60 60
Montbéliard (Trévenans)	Hôpital Nord Franche-Comté	100, route de Moval - Trévenans	+33 (0)3 84 98 20 20
Pontarlier	Hôpital Les Rives du Doubs	2, faubourg Saint-Étienne	+33 (0)3 81 38 54 54

TOWN	HOSPITAL	ADDRESS	TELEPHONE
STAGE 7 CHAMPAGNOLE > LE GRAND-BORNAND			
Lons-le-Saunier	Centre hospitalier Jura Sud	55, rue du Docteur Jean Michel	+33 (0)3 84 35 60 00
Saint-Claude	Centre hospitalier Louis Jaillon	2, rue de l'Hôpital	+33 (0)3 84 41 33 33
Dyonnax	Centre hospitalier du Haut Bugey	1, route de Veyziat	+33 (0)4 74 73 10 01
Saint-Julien-en-Genevois	Centre hospitalier Annecy-Genevois	Chemin du Loup	+33 (0)4 50 49 65 65
Annecy (Epagny Metz-Tessy)	Centre hospitalier Annecy-Genevois	1, avenue de l'Hôpital (Epagny Metz-Tessy)	+33 (0)4 50 63 63 63
Contamine-sur-Arve	Centre hospitalier Alpes-Léman	558, route de Findrol	+33 (0)4 50 82 20 00
STAGE 8 LE GRAND-BORNAND > ALPE D'HUEZ			
Annecy (Epagny Metz-Tessy)	Centre hospitalier Annecy-Genevois	1, avenue de l'Hôpital	+33 (0)4 50 63 63 63
Albertville	C.H.I. Albertville-Moûtiers	253, rue Pierre de Coubertin	+33 (0)4 79 89 55 55
Chambéry	Centre hospitalier Métropole Savoie	Place Lucien Biset	+33 (0)4 79 96 50 50
Saint-Jean-de-Maurienne	Centre hospitalier Vallée de la Maurienne	179, rue du Docteur Grange	+33 (0)4 79 20 60 20
Grenoble (La Tronche)	Hôpital Albert Michallon	Boulevard de la Chantourne - La Tronche	+33 (0)4 76 76 75 75





Grand Départ
LA HAYE Monday 12 August (Stage 1)
 Tuesday 13 August (Stage 3)
ROTTERDAM Tuesday 13 August (Stage 2)
DORDRECHT



1	MONDAY 12 AUGUST ROTTERDAM > LA HAYE	123 km
2	TUESDAY 13 AUGUST DORDRECHT > ROTTERDAM	69.7 km
3	TUESDAY 13 AUGUST ROTTERDAM > ROTTERDAM Individual time-trial	6.3 km
4	WEDNESDAY 14 AUGUST VALKENBURG > LIÈGE	122.7 km
5	THURSDAY 15 AUGUST BASTOGNE > AMNÉVILLE	152.5 km
6	FRIDAY 16 AUGUST REMIREMONT > MORTEAU	159.2 km
7	SATURDAY 17 AUGUST CHAMPAGNOLE > LE GRAND-BORNAND	166.4 km
8	SUNDAY 18 AUGUST LE GRAND-BORNAND > ALPE D'HUEZ	149.9 km
TOTAL		949.7 km

THE KEY

-  Race start
-  Start town or site
-  Finish town or site
-  Race finish
-  Stage
-  Individual time-trial

letourfemmes.fr @LeTourFemmes
 #TDF2024 #WatchTheFemmes #TourDeFrance