



MINISTRY OF YOUTH AND SPORTS

PETRONAS le tour de Langkawi Malaysia 2024



Race Manual

29 Sep | 20
06 Oct | 24

www.letourdelangkawi.my



#KitaSemua
TeamMAS

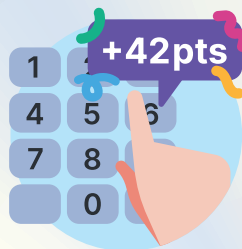


UCI PRO SERIES

#beattheheat

Mesra Rewards

Simpler, better and more rewarding!



Easier points collection & redemption, just key in your mobile number!

Want more? Setel your purchases for better earnings!



Now that you have earned lots of Mesra Rewards points, convert them into fuel!

You can also redeem great deals via Setel app or at www.setel.com/mesrarewards



Scan here & register now!

Download



Contents



2	Acknowledgement
3	Message From Minister of Youth and Sports
4	Message From UCI President
5	Message From Malaysian National Cycling Federation President
6	Race Route
8	Race Route Summary
12	Pre-Race Information
15	Stage 1
29	Stage 2
45	Stage 3
61	Stage 4
75	Stage 5
91	Stage 6
107	Stage 7
121	Stage 8
139	Order of Race Convoy
140	Technical Signage
142	Hospital Directory
144	Race Key Personnel
148	Specific Regulations
158	Prize Money



INTRODUCTION

Contents

Acknowledgement



Organised by



Sanctioned by



Title Sponsor



Main Sponsors



Official Sponsors



Cavalcade Partners

Host Venues



State Government of Kedah



State Government of Perlis



State Government of Pulau Pinang



State Government of Perak



State Government of Pahang



State Government of Selangor



Kuala Lumpur City Hall



State Government of Melaka



State Government of Johor



State Government of Sarawak

Supporting Agencies



Royal Malaysia Police



Malaysian Armed Forces



Malaysia Fire and Rescue Department



Royal Malaysian Customs Department



Malaysia Road Transport Department



Malaysia Immigration Department



Ministry of Health Malaysia



Ministry of Education Malaysia



Meteorology Department



Malaysia Civil Defence Department



Anti-Doping Agency of Malaysia



Langkawi Development Authority



Malaysia Highway Authority



Malaysia Public Works Department



Malaysia Airports Holdings Berhad



Senai Airport





Message From

Minister of Youth and Sports



INTRODUCTION

Selamat datang to the PETRONAS Le Tour de Langkawi 2024

ON behalf of the Ministry of Youth and Sports (KBS) and the Malaysian National Sports Council (NSC), it gives me great pleasure to welcome all athletes and officials to South-East Asia's most prestigious cycling race and only UCI Pro Series event.

It is indeed an honour and privilege to have many of the world's best teams represented here for this edition, and I would like to acknowledge the commitment of the NSC as the organisers to deliver another safe and competitive race for all participants.

For 2024, the Tour will once again start at the island of Langkawi, before taking riders to the tip of the Malaysian peninsular in Perlis. Riders will then compete against a diverse backdrop of paddy fields, forests and plantations, and ride through charming small towns and major cities across seven West Coast states, before making their way to Sarawak for the final two stages.

In addition to keeping the Tour exciting via the route, I am happy to announce that the NSC has also embarked on a course to improve the sustainability of the race, with multiple efforts to reduce and offset the race's carbon footprint and emissions. We hope that you will join us in realising the common global goal of preserving our environment and promoting sustainable sport.

Lastly I take this opportunity to also extend my gratitude to all the sponsors of the Tour, particularly our title sponsor PETRONAS, and to all the staff and volunteers who continue to make the Tour a significant event on the international cycling calendar.

I hope all of the participating athletes will have an enjoyable time here in Malaysia, and I look forward to meeting you during the course of the race.

May the best rider win!

HANNAH YEOH

Minister of Youth and Sports



Message



Message From

UCI President



Selamat datang! Welcome to Malaysia.

SINCE 1996, cyclists have been coming from all over the world to compete in the Tour de Langkawi. This year, the Petronas Le Tour de Langkawi is back to challenge riders on the roads of Malaysia.

Named after the archipelago Langkawi, where the first edition started and finished, the Petronas Le Tour de Langkawi is now part of the prestigious UCI ProSeries calendar. This year, it will take riders on a journey of nearly 1200 kilometres, starting in Langkawi on 29 September and finishing in Bintulu on 6 October.

In total, 11 states will host stage starts and finishes of the Petronas Le Tour de Langkawi. This is a significant logistical challenge requiring the commitment of many local authorities, partners and other sponsors. I extend my gratitude to them all for welcoming this event, and especially to the National Sports Council, overall organisers of this international race, who ensure the athletes can compete in the best conditions possible. I also express my gratitude to the Malaysian National Cycling Federation for its support of cycling throughout the country all year round.

Last year, overall honours went to Great Britain's Simon Carr, riding for EF Education – EasyPost. Soon we will know the winner of the 2024 edition. But first there are eight magnificent stages to get through, and I wish all participants the very best of luck.

DAVID LAPPARTIENT
UCI President





Message From



Malaysian National Cycling Federation President

Salam sejahtera, dan selamat datang!

THE Malaysian National Cycling Federation (MNCF), together with the National Sports Council (NSC), take pleasure in welcoming all riders and officials to the 2024 Petronas Le Tour de Langkawi!

The Tour de Langkawi has been pivotal in inspiring successive generations of young cycling athletes in Malaysia, and encouraging countless people to get on their bikes and enjoy the rural and urban landscapes that Malaysia has to offer. It is my sincere belief that the Tour has a special place in the hearts of Malaysians and cycling fans the world over, and the MNCF appreciates the ongoing support of many of the world's top teams to take part in it.

In a historic first, the 2024 Tour will feature two stages and the Tour finale in the state of Sarawak on the island of Borneo, in addition to the nine states that the initial six stages will cover at the Malaysian peninsular.

As such, this will provide a unique opportunity for this year's participants to experience the entire spectrum of road racing conditions that Malaysia has and make the competition even more thrilling than before.

Organising a major international cycling race, particularly one that has been continuously held for 28 editions, is indeed a significant challenge, but there is no doubt that the nation and the sport of cycling in general also reaps meaningful rewards and benefits from the Tour's presence.

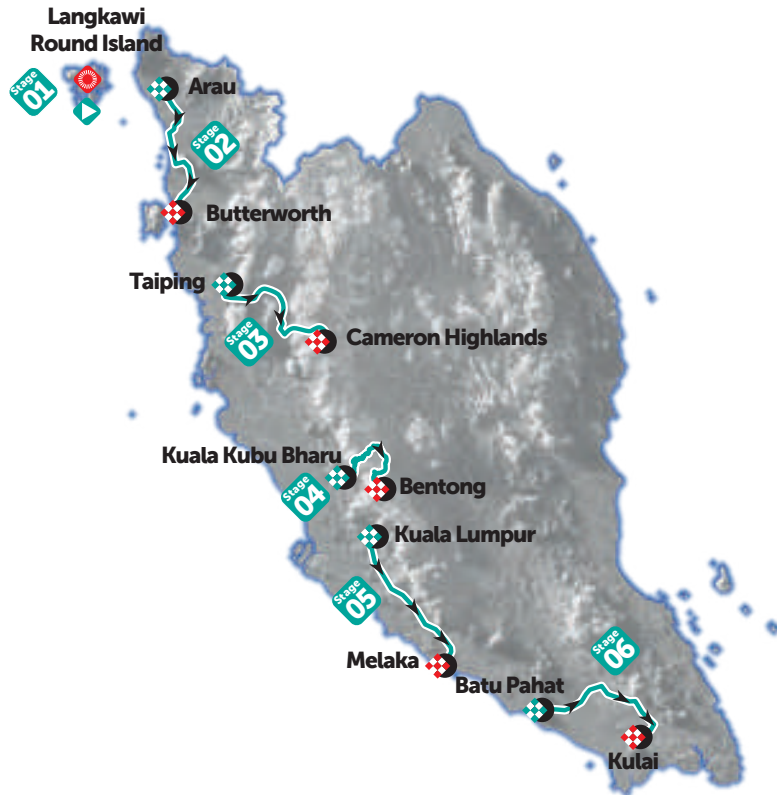
We are also grateful to have the support of the NSC as the de facto organisers for the Tour until at least the 2025 cycle, where this partnership yielded an exceptional race last year, and will hopefully be even better this year. The MNCF is always mindful that the heart of all cycling races are its people, and from the bottom of my heart, I thank everyone involved in this year's event, and pray for a safe and successful Tour.

Thank you.





MAZLAN MD JAIL
MNCF Acting President



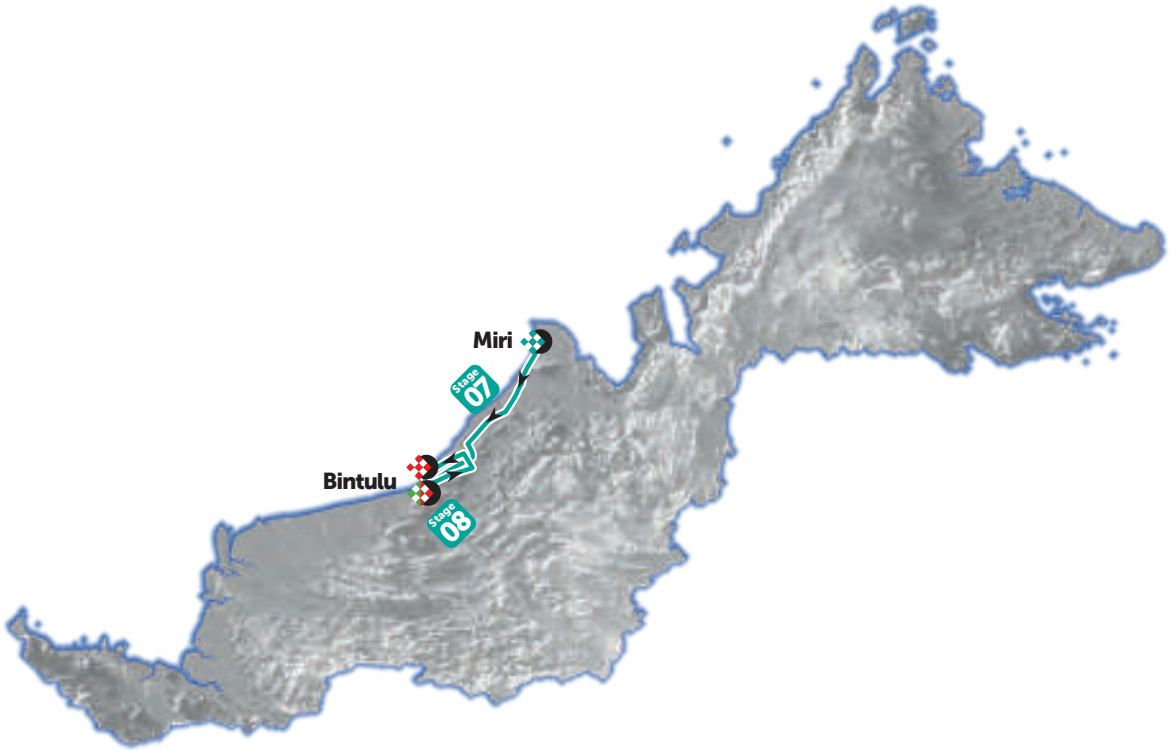
Race Route



Race Schedule

-  Sunday | 29 September 2024
Langkawi Round Island | 96.5km
-  Monday | 30 September 2024
Arau - Butterworth | 154.5km
-  Tuesday | 1 October 2024
Taiping - Cameron Highlands | 170.3km
-  Wednesday | 2 October 2024
Kuala Kubu Bharu - Bentong | 131.2km
-  Thursday | 3 October 2024
Kuala Lumpur - Melaka | 167.3km
-  Friday | 4 October 2024
Batu Pahat - Kulai | 123.4km

Race Route



Saturday | 5 October 2024
Miri - Bintulu | 199.3km



Sunday | 6 October 2024
Bintulu Loop | 147.5km

Legend

- Start
- Finish
- Start/Finish
- Criterium
- Race Route

Total Distances : 1,190.0km

Race Route Summary



Stage 1

Sunday, 29 September 2024


Start time : 8:00 hrs


Langkawi Round Island


Race Distance: 96.5km


Hotel: Alor Setar


Jalan Padang Matsirat - Jalan Lencongan Putra 1 - Jalan Penarak - Jalan Ayer Hangat - Jalan Pantai Kok - Jalan Kuala Teriang - Jalan Nyior Chabang - Jalan Ulu Melaka - Jalan Makam Mahsuri - Jalan Mata Air - Jalan Padang Matsirat - Jalan Lapangan Terbang - Jalan Kuala Muda - Jalan Teluk Baru - Jalan Temoyong - Jalan Bukit Malut - Jalan Padang Matsirat.

 NEUTRAL ZONE :
5.2 km

 SPRINT 1 :
Harbour Park | km 32.1

 SPRINT 2 :
Bayas | km 58.0

 KOM 1 :
Look Out Point |
km 61.2 | 63m | Cat 4

 SPRINT 3 :
Padang Matsirat |
km 67.0

Stage 2

Monday, 30 September 2024


Start time : 11:00 hrs

Arau - Butterworth


Race Distance: 154.5km


Hotel: Butterworth

Jalan Tuanku Syed Sirajuddin, Arau - Koding - Tunjang - Jitra - Anak Bukit - Alor Setar - Telok Kechai - Sungai Daun - Sungai Limau - Dulang - Yan - Tanjung Jaga - Merbok - Semeling - Jalan Lencongan Barat - Jalan Badlishah - Sungai Petani - Tikam Batu - Bumbung Lima - Kepala Batas - Telok Air Tawar - Bagan Ajam - Bagan Jermal - Butterworth.

 NEUTRAL ZONE :
4.3 km

 SPRINT 1 :
Jitra | km 23.3

 SPRINT 2 :
Menara Alor Setar |
km 41.3

 SPRINT 3 :
Sungai Petani | km 119.9



Race Route Summary

INTRODUCTION

Race Route Summary

<h2>Stage 3</h2> <p>Tuesday, 1 October 2024 Start time : 11:00 hrs Taiping - Cameron Highlands Race Distance: 170.3km Hotel: Cameron Highlands</p>	<ul style="list-style-type: none">  NEUTRAL ZONE : 5.4 km  KOM 1 : Kuala Kangsar km 17.3 160m Cat 3  SPRINT 1 : Kuala Kangsar km 29.0  SPRINT 2 : Sungai Siput km 52.7  SPRINT 3 : Ipoh km 77.3  KOM 2 : Kg Raja km 137.8 1,422m Cat 1  KOM 3 : Brinchang km 161.9 1,630m HC
<p>Taiping Zoo & Night Safari, Taiping - Simpang - Jelutong - Changkat Jering - Bukit Gantang - Padang Rengas - Kuala Kangsar - Kg Salak Stesen - Sungai Siput - Klebang - Kg Tasek - Ipoh - Gopeng - Simpang Pulai - Kg Raja - Kuala Terla - Tringkap - Brinchang - Tanah Rata.</p>	

<h2>Stage 4</h2> <p>Wednesday, 2 October 2024 Start time : 12:00 hrs Kuala Kubu Bharu - Bentong Race Distance: 131.2km Hotel: Kuala Lumpur</p>	<ul style="list-style-type: none">  NEUTRAL ZONE : 8.2 km  KOM 1 : Gap km 39.3 865m Cat 1  SPRINT 1 : Raub km 73.5  SPRINT 2 : Sungai Ruan km 85.1  SPRINT 3 : Sungai Klau km 94.6
<p>Jalan Dato' Muda Jaafar - Jalan Merdeka - Rasa - Jalan Ampang Pechah - Kuala Kubu Bharu town - Gap - Teranum - Raub town - Pintu Padang - Ulu Gali - Sungai Ruan - Sungai Klau - RTP Klau - Kg Lebu - Jalan Lurah Bilut-Bentong - Lebuhraya Kuala Lumpur-Gua Musang - Dataran Bentong.</p>	

Race Route Summary



Stage 5

Thursday, 3 October 2024

Start time : 11:00 hrs

Kuala Lumpur - Melaka

Race Distance: 167.3km

Hotel: Batu Pahat

Kuala Lumpur City Centre - Jalan Ampang - Jalan Bukit Belachan - Hulu Langat - Sungai Tekala - Semenyih - Bandar Tasik Kesuma - Beranang - Mantin - Seremban - Senawang - Pedas - Rembau - Kota - Simpang Ampat - Alor Gajah - Rumbia - Cheng - Melaka International Trade Centre (MITC), Melaka.

0 KM NEUTRAL ZONE :
4.2 km

KOM KOM 1 :
Ampang | km 10.3 |
214m | Cat 2

KOM KOM 2 :
Bukit Hantu | km 23.0 |
310m | Cat 2

S SPRINT 1 :
Semenyih | km 45.5

KOM KOM 3 :
Bukit Mantin | km 68.9 |
224m | Cat 3

S SPRINT 2 :
Seremban | km 78.1

S SPRINT 3 :
Rembau | km 100.3

Stage 6

Friday, 4 October 2024

Start time : 8:30 hrs

Batu Pahat - Kulai

Race Distance: 123.4km

Hotel: Miri

Dataran Penggaram, Batu Pahat - Jalan Kluang - Jalan Tanjong Laboh - Senggarang - Rengit - Benut - Ayer Baloi - Jalan Parit Panjang - Bukit Batu - Kg Murni Jaya - Kg Baru Sedenak - Kelapa Sawit, Kulai - Jalan Kulai-Sedenak, Kulai.

0 KM NEUTRAL ZONE :
5.3 km

S SPRINT 1 :
Senggarang | km 21.0

S SPRINT 2 :
Rengit | km 35.4

S SPRINT 3 :
Bukit Batu | km 80.3

Race Route Summary



Stage 7

Saturday, 5 October 2024

Start time : 11:00 hrs

Miri - Bintulu

Race Distance: 199.3km

Hotel: Bintulu

Miri Waterfront - Jalan Permaisuri - Jalan Miri-Pujut - Bintulu-Miri Highway - Luak - Tukau - Bakam - Kampung Beraya - Jalan Coastal Bintulu-Miri - Bekenu - Suai - Jalan Similajau-Batu Niah - Nyalau - Takau - Kidurong - Lasar Kenyalang, Bintulu.



NEUTRAL ZONE :
6.5 km



SPRINT 1 :
Suai | km 67.8



SPRINT 2 :
Nyalau | km 114.7



KOM 1 :
Bintulu | km 159.4 |
126m | Cat 4



SPRINT 3 :
Kidurong | km 183.0

Stage 8

Sunday, 6 October 2024

Start time : 12:00 hrs

Bintulu Loop

Race Distance: 147.5km

Hotel: Bintulu

Lasar Kenyalang - Jalan Abang Galau - Jalan Tun Razak - Jalan Pantai Tanjung Batu - Jalan Tun Openg - Jalan Kidurong - Jalan Coastal Bintulu-Miri - Jalan Bintulu-Bakun - Bintulu-Miri Highway - Jalan Sibiew - Jalan Sebaru - Jalan Sibiyu - Jalan Kampung Baru - Jalan Tun Ahmad Zaidi - Lasar Kenyalang - Jalan Abang Galau - Jalan Rakawi Yusuf - Jalan Sultan Iskandar - Jalan Kemena - Jalan Sibiyu - Jalan Kampung Baru - Lasar Kenyalang.



NEUTRAL ZONE :
5.3 km



SPRINT 1 :
Kem Batu 18 | km 83.8



SPRINT 2 :
Lasar Kenyalang 1 |
km 113.6



SPRINT 3 :
Lasar Kenyalang 2 |
km 130.5

Pre-Race Information



EVENT OFFICE	PETRONAS Le Tour de Langkawi 2024 Permanent Headquarters National Sports Council of Malaysia National Sports Complex Bukit Jalil, 57000 Kuala Lumpur, Malaysia. Tel. : +6011 6873 2944 Fax : +603 8992 9012 Email : ltdl@nsc.gov.my Web : www.letourdelangkawi.my
RACE HEADQUARTERS HOTEL	Bayview Hotel Langkawi Jalan Pandak Mayah 1, Pusat Bandar Kuah, 07000 Langkawi, Kedah Tel: +604 966 1818 Email: bayviewlangkawi@bayviewhotels.com <i>All meetings listed herein will take place at the Race Headquarters Hotel unless otherwise indicated.</i>
SECRETARIAT CENTRE	Sapphire Room Bayview Hotel Langkawi Person In-charge: Ms. Dilla Majid H/P No.: +6016 396 0533 Thursday, 26 – 28 September 2024 Hours of Operation: 0900hrs – 2000hrs
MEDIA CENTRE	Adya Hotel, Kuah Langkawi Person In-charge: Mr. Asan Ahmad H/P No.: +6019 298 9695 Friday, 27 – 28 September 2024 Hours of Operation: 0900hrs – 2000hrs
CLINIC	Ruby Room Bayview Hotel Langkawi Person In-charge: Mej. (Dr) Hafizul Asrar bin Abdul Razak H/P No : +6019 386 2009 Friday, 27 – 28 September 2024 Hours of Operation: 0900hrs – 2000hrs
TECHNICAL ROOM	Emerald Room Bayview Hotel Langkawi Person In-charge : Ms. Nur Fathirah Zainol Abidin H/P No : +6016 262 4345 Friday, 27 – 28 September 2024 Hours of Operation: 0900hrs – 2000hrs
BICYCLE STORAGE AND SERVICE AREA	Multipurpose Hall Bayview Hotel Langkawi Person In-Charge : Mr. Zainudin Abd. Hamid H/P No : +6017 204 3826 Hours of Operation : 0630hrs - 2300hrs

Pre-Race Information



<p>THURSDAY, 26 SEPTEMBER 2024</p>	<p>Opening Ceremony Rehearsal 2000hrs onwards Venue : Dataran Lang, Kuah Langkawi To attend : Event Director, Chief Operating Officer, Technical Director, Team Liaison, Protocol, Media, Sponsorship, TV Production, PA System & LED, Emcee, Operations, HOD Logistic.</p>
<p>FRIDAY, 27 SEPTEMBER 2024</p>	<p>Direction Meeting 1730hrs Venue : Diamond Room Bayview Hotel Langkawi To attend : Chairman of Organising Committee, Deputy Chairman of Organising Committee, Event Director, Chief Operating Officer, Race Director, Technical Director, President of the Commissaire Panel and UCI Commissaire Panel.</p>
	<p>Opening Ceremony 2000hrs Venue : Dataran Lang, Kuah Langkawi To attend : Direction, All Media, All Teams, All HODs, President of the Commissaire Panel, UCI Commissaire Panel and Race Officials <i>(Riders are reminded to attend in their team’s racing attire and sport shoes (without helmet), together with bicycles)</i></p>
<p>SATURDAY, 28 SEPTEMBER 2024</p>	<p>Race Officials Meeting 0930hrs – 1030hrs Venue : Diamond Room Bayview Hotel Langkawi To attend : Event Director, Chief Operating Officer, Race Director, Technical Director, President of the Commissaire Panel, Commissaire Panel, Commissaires, Radio Tour Announcer, Race Doctor, Regulators, Moto Info, Results & Photofinish Manager, and Neutral Service Staff.</p>
	<p>Race Traffic & Convoy Movement 1045hrs – 1145hrs Venue : Diamond Room Bayview Hotel Langkawi To attend : Event Director, Chief Operating Officer, Race Director, Technical Director, President of the Commissaire Panel, Commissaire Panel, Commissaires, Regulators, Police Command and Security, Medical personnel, Fire & Rescue personnel, Technical Drivers and Technical Moto Pilots, Neutral Service Staff, HODs: Logistic, Radio Communication, Media and TV Production.</p>

Pre-Race Information



	<p>TV & Press Moto Pilots/Media Briefing 1200hrs - 1300hrs Venue : Diamond Room Bayview Hotel Langkawi To attend : Event Director, Chief Operating Officer, Race Director, Technical Director, President of the Commissaire Panel, Commissaire Panel, Media Operation, Journalists, TV and Press Moto Pilots, TV Producer, TV Director, Moto Cameramen, Moto Commissaires, Regulators and Radio Communication.</p> <hr/> <p>Team Registration/Licence and Jersey Control 1445hrs - 1645hrs Venue : Diamond Room Bayview Hotel Langkawi Team registration and distribution of rider numbers and race information. <i>(Managers are reminded to bring along valid 2024 licenses and the team jersey)</i></p> <hr/> <p>Team Managers Meeting 1700hrs Venue : Diamond Room Bayview Hotel Langkawi To attend : Event Director, Chief Operating Officer, Race Director, Technical Director, President of the Commissaire Panel, Commissaire Panel, Commissaires, Team Managers, Race Doctor, Team Liaison and Neutral Service Staff.</p>
<p>SUNDAY, 29 SEPTEMBER 2024</p>	<p>Race Control Meeting [End of Stage 1 Review] 2030hrs Venue : Halia 1 Grand Alora Hotel, Alor Setar To attend : Event Director, Chief Operating Officer, Race Director, Technical Director, President of the Commissaire Panel, Commissaire Panel, Commissaires, Police Command & Security, Race Doctor, All HODs.</p>



STAGE 1

LANGKAWI

LANGKAWI, an archipelago of 99 islands nestled in the Andaman Sea, is renowned for its breathtaking beaches, lush rainforests, and diverse marine ecosystems. Key attractions include the Langkawi Sky Bridge, Kilim Karst Geoforest Park, and luxurious resorts. This tropical haven promises both tranquility and excitement, offering opportunities for water sports, cultural exploration, and duty-free shopping, making it an ideal destination for a getaway.



Stage Map

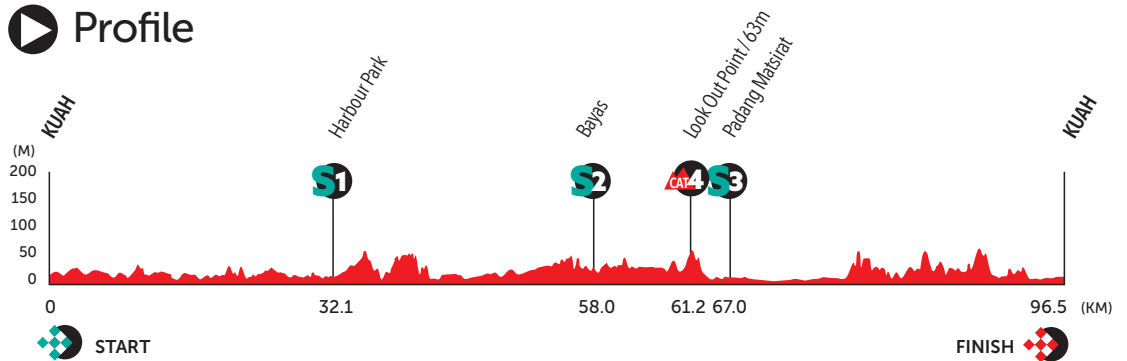


Sunday, 29 September 2024
Race Distance: 96.5km

Langkawi Round Island



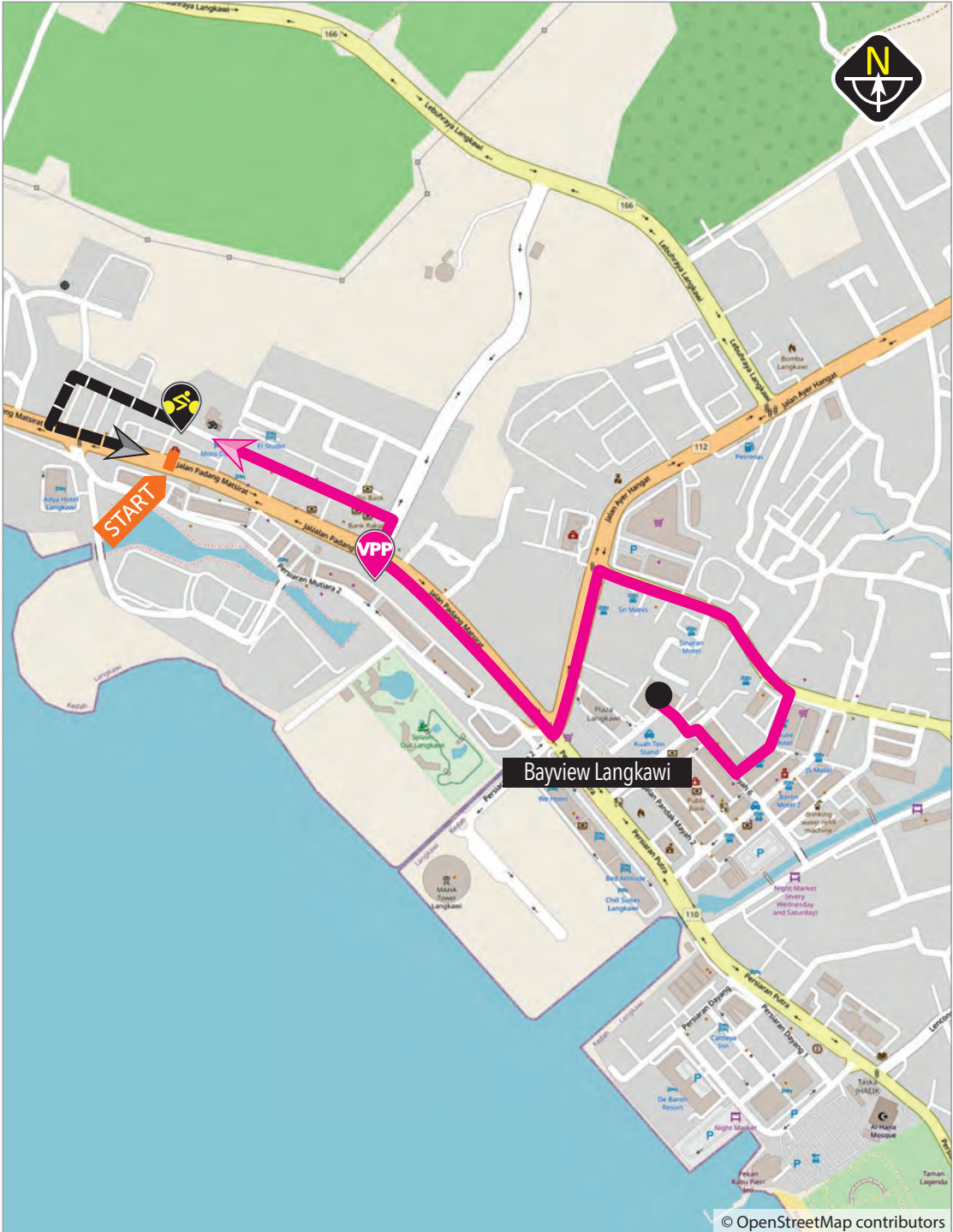
Profile



Vehicle Passage Point



▶ Pekan Kuah



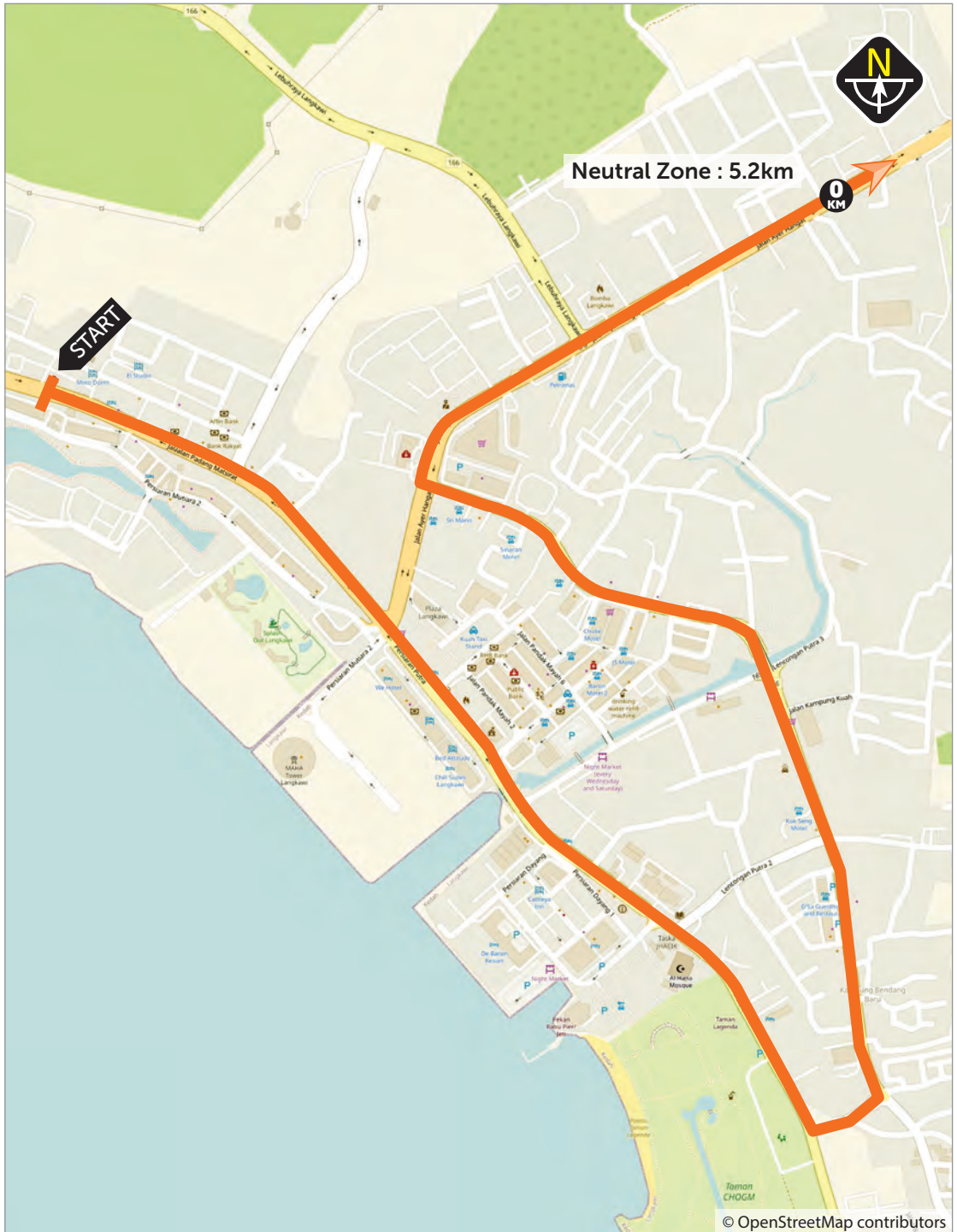
STAGE 1

Langkawi Round Island

Start Location Map



▶ Pekan Kuah

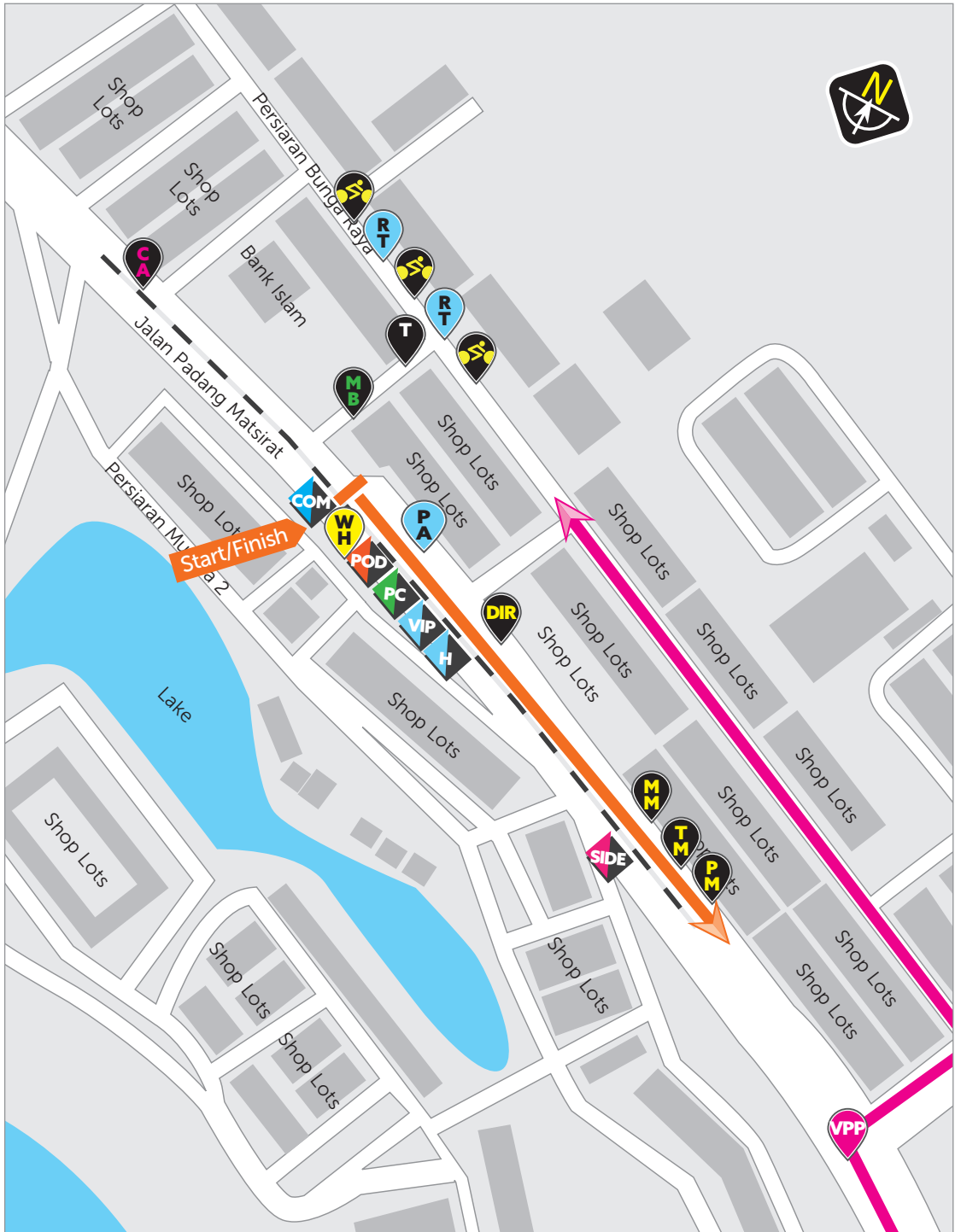


© OpenStreetMap contributors

Start Layout Map



▶ Pekan Kuah



STAGE 1

Langkawi Round Island

Time Table



Sunday, 29 September 2024
Race Distance: 96.5km

Start Time Table

Start Location : Jalan Padang Matsirat, Langkawi

TIME	ACTIVITIES
0500 hrs	VPP in Operation / Race Facilities Crew on Site / Race Security on Site / Road Closure at Start Area
0600 hrs	PA System on
0630 hrs	Race Officials on Site
0640 hrs	Arrival of Guests / Arrival of Teams
0650 hrs	Riders Signing On Opens
0720 hrs	Arrival of VIPs
0730 hrs	Cavalcade Departs / Side Events Start
0750 hrs	Riders Signing on Closes / Advance Vehicles Depart / Classification Leader Presentation / Riders Assemble at Start Line
0800 hrs	Petronas Le Tour de Langkawi Flag-Off

Finish Time Table

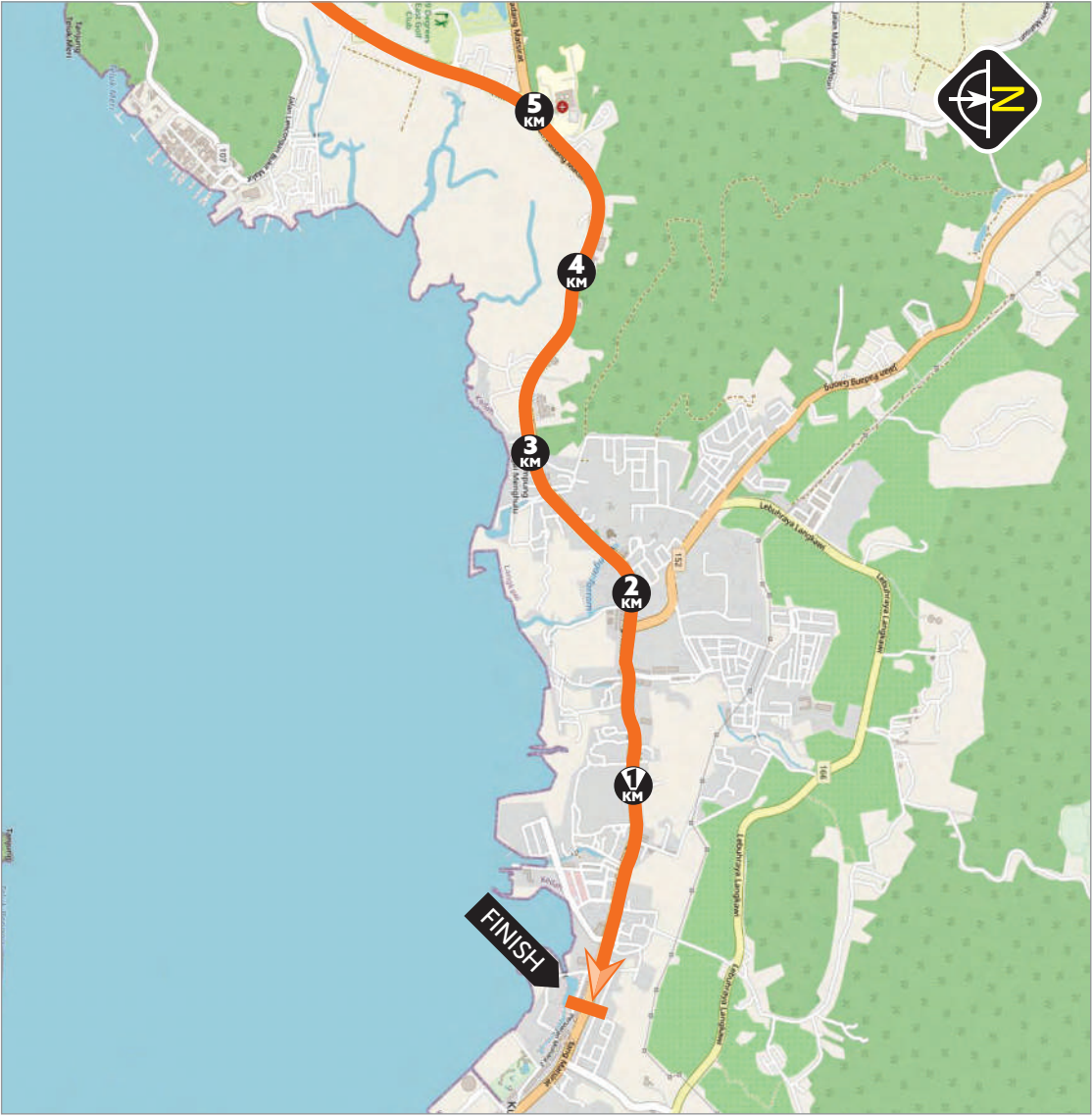
Finish Location : Jalan Padang Matsirat, Langkawi

TIME	ACTIVITIES
0900 hrs	Arrival of Guests
0935 hrs	Arrival of VIPs
0940 hrs	Advance Vehicles Arrive
0950 hrs	Cavalcade Arrives
1019 hrs	Petronas Le Tour de Langkawi Arrives - Fast Schedule
1025 hrs	Petronas Le Tour de Langkawi Arrives - Expected Schedule
1040 hrs	Prize Giving Ceremony
1110 hrs	VIPs Depart
1140 hrs	De-Rig Commences
1340 hrs	Roads Re-Open

Finish Location Map



▶ Pekan Kuah



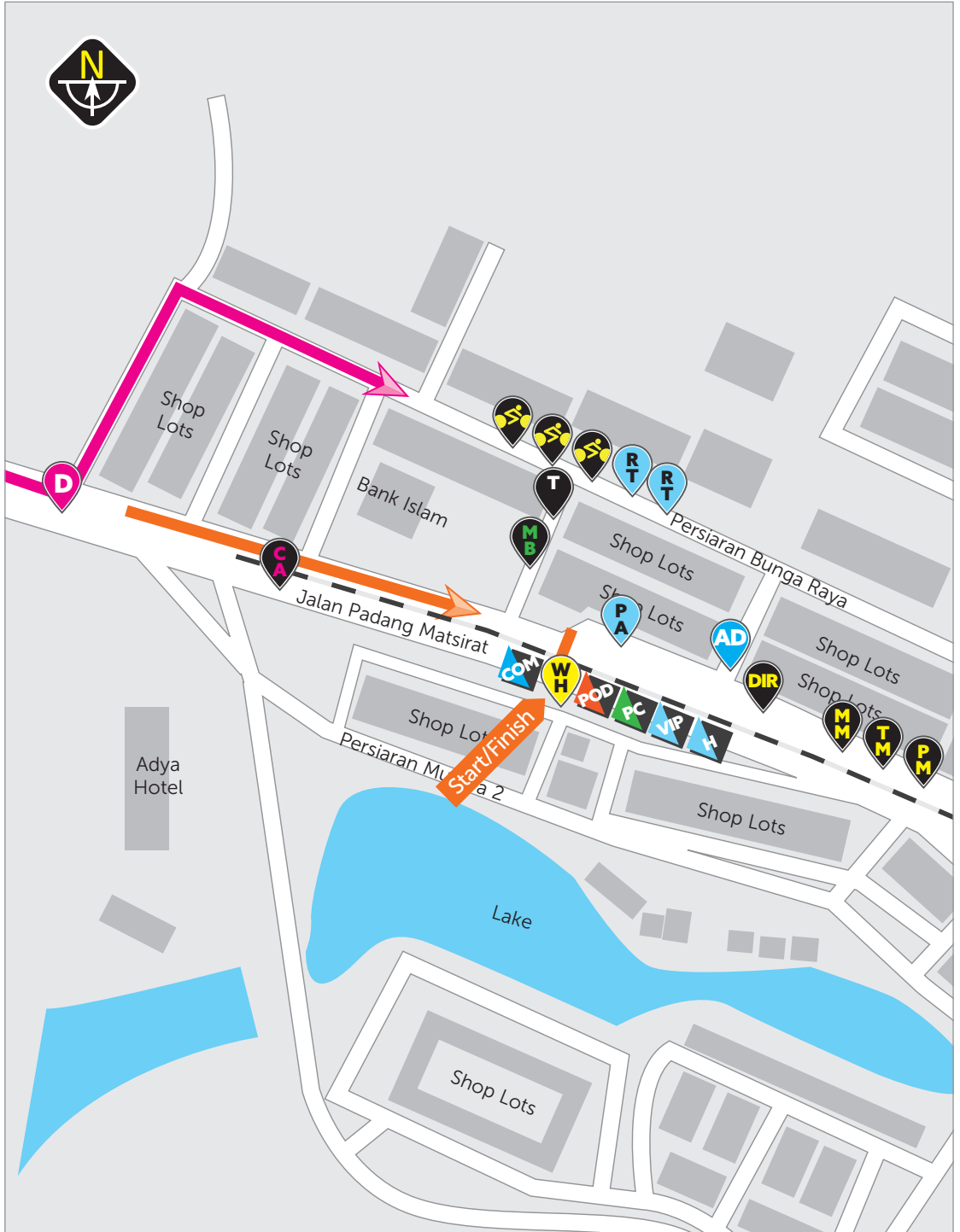
▶ 5km Profile



Finish Layout Map



▶ Pekan Kuah



Schedule



STAGE 1

Start Location : Jalan Padang Matsirat, Langkawi
 Finish Location : Jalan Padang Matsirat, Langkawi
 Neutral Zone : 5.2 km
 Race Distance : 96.5 km
 Total Distance : 101.7 km

DISTANCE (km)		INSTRUCTION		DESCRIPTION	TIME TABLE			
FROM START	TO FINISH				Cavalcade @ 30mins	45kph	43kph	41kph
From Start Ganty at Jalan Padang Matsirat, then straight on for all traffic light junctions and junction, then turn left to Jalan Lencongan Putra 1, then turn left to Jalan Penarak, then turn right to Jalan Ayer Hangat and then straight on for 1 traffic light junction. End of Neutralised Zone is on Jalan Ayer Hangat (pedestrian crossing/ Sek Men Keb Mahsuri Langkawi on the left).					07:30	08:00	08:00	08:00
0.0	96.5	RACE START PROPER		Pedestrian Crossing / Sek Men Keb Mahsuri Langkawi on the left	07:40	08:10	08:10	08:10
0.3	96.2	Traffic Light Junction	Straight On	Idaman Suri on the right	07:40	08:10	08:10	08:10
14.4	82.1	Sign	Straight On	Ayer Hangat Village on the left	07:59	08:29	08:30	08:31
14.7	81.8	[CAUTION!]	Straight On	Speed Humps / Sek Keb Penghulu Ahmad on the left	08:00	08:30	08:31	08:31
15.7	80.8	Roundabout	2nd Exit	Ayer Hangat roundabout / To Jalan Teluk Yu	08:01	08:31	08:32	08:33
18.9	77.6	[CAUTION!]	Straight On	Road narrow to single lane	08:05	08:36	08:37	08:38
20.6	75.9	Junction	Straight On	Jalan Teluk Ewa on the right	08:07	08:37	08:39	08:40
23.7	72.8	[CAUTION!]	Straight On	Speed Humps/ Sek Keb Ewa on the left	08:12	08:42	08:43	08:45
30.0	66.5	DRINK START	Straight On	Electric Pillar "LADA PLP 66" on the left	08:20	08:50	08:52	08:54
30.0	66.5	WASTE ZONE 1 START	Straight On		08:20	08:50	08:52	08:54
30.5	66.0	WASTE ZONE 1 END	Straight On		08:21	08:51	08:53	08:54
30.8	65.7	Sign	Straight On	Taman Pantai Kok Langkawi on the right	08:21	08:51	08:53	08:55
31.1	65.4	Junction	Turn Left	To Jalan Pantai Kok	08:21	08:51	08:54	08:55
32.1	64.4	SPRINT 1 - HARBOUR PARK	Straight On	Petronas Harbour Park on the right	08:23	08:53	08:55	08:57
34.4	62.1	Sign	Straight On	The Ritz-Carlton, Langkawi on the right	08:26	08:56	08:58	09:00
36.8	59.7	Traffic Light Junction	Turn Left	To Jalan Kuala Teriang - Dir : Pdg Matsirat / Kuah	08:29	08:59	09:02	09:04

Langkawi Round Island

Schedule



Start Location : Jalan Padang Matsirat, Langkawi
 Finish Location : Jalan Padang Matsirat, Langkawi
 Neutral Zone : 5.2 km
 Race Distance : 96.5 km
 Total Distance : 101.7 km

DISTANCE (km)		INSTRUCTION		DESCRIPTION	TIME TABLE			
FROM START	TO FINISH				Cavalcade @ 30mins	45kph	43kph	41kph
37.4	59.1	Sign	Straight On	Sek Men Agama Al-Baqiyatussolihat on the left	08:30	09:00	09:02	09:05
39.7	56.8	Traffic Light Junction	Turn Left	To Jalan Nyior Chabang / Balai Bomba dan Penyelamat Padang Matsirat on the right	08:33	09:03	09:06	09:08
42.5	54.0	Cross Junction	Turn Right	To Jalan Nyior Chabang	08:37	09:07	09:10	09:12
43.7	52.8	T-Junction	Turn Left	To Jalan Ulu Melaka - Dir : Kota Mahsuri / Gunung Raya / Ayer Hangat Village	08:38	09:08	09:11	09:14
44.3	52.2	Traffic Light Junction	Straight On	Jalan Simpang Kenyum on the right / Sungai Titi Changwang	08:39	09:09	09:12	09:15
45.1	51.4	Sign	Straight On	Maktab Mahmud Langkawi on the right	08:40	09:10	09:13	09:16
46.0	50.5	Junction	Turn Right	To Jalan Makam Mahsuri	08:41	09:11	09:14	09:17
51.1	45.4	Sign	Straight On	Panggung Seni Kota Mahsuri on the right	08:48	09:18	09:22	09:25
52.7	43.8	T-Junction	Turn Left	To Jalan Mata Air - Dir : Kuah	08:50	09:20	09:24	09:27
54.8	41.7	Sign	Straight On	Sign "Kg Tok Senik" on the right	08:53	09:23	09:27	09:30
55.7	40.8	Traffic Light Junction	Turn Right	To Jalan Padang Matsirat	08:54	09:24	09:28	09:31
58.0	38.5	SPRINT 2 - BAYAS	Straight On	Sek Keb Bayas on the left	08:57	09:27	09:31	09:35
59.4	37.1	Traffic Light Junction	Straight On	2 Traffic Light Junction in 500m	08:59	09:29	09:33	09:37
60.0	36.5	KOM Start - 28m	Straight On		09:00	09:30	09:34	09:38
61.2	35.3	KOM 1 - LOOK OUT POINT	Straight On	Cat 4, 63m (TNB Pole MFSA 35 on the left)	09:02	09:32	09:36	09:39
62.3	34.2	Traffic Light Junction	Straight On	Jalan Ulu Melaka on the right	09:03	09:33	09:37	09:41
62.9	33.6	Roundabout	3rd Exit	To Jalan Padang Matsirat	09:04	09:34	09:38	09:42
64.4	32.1	Sign	Straight On	Sek Men Keb Tunku Putra Padang Matsirat on the right	09:06	09:36	09:40	09:44

Schedule



STAGE 1

Start Location : Jalan Padang Matsirat, Langkawi
 Finish Location : Jalan Padang Matsirat, Langkawi
 Neutral Zone : 5.2 km
 Race Distance : 96.5 km
 Total Distance : 101.7 km

DISTANCE (km)		INSTRUCTION		DESCRIPTION	TIME TABLE			
FROM START	TO FINISH				Cavalcade @ 30mins	45kph	43kph	41kph
64.6	31.9	Traffic Light Junction	Turn Left	To Jalan Lapangan Terbang	09:06	09:36	09:40	09:44
65.2	31.3	Roundabout	3rd Exit	Sign "Welcome to Langkawi, 1st Geopark in South East Asia"	09:07	09:37	09:41	09:45
66.5	30.0	Arch	Straight On	Arch "Selamat Datang ke Langkawi"	09:09	09:39	09:43	09:47
66.8	29.7	T-Junction	Turn Left	To Jalan Kuala Muda	09:09	09:39	09:44	09:47
67.0	29.5	SPRINT 3 - PADANG MATSIRAT	Straight On	Pusat Latihan Polis (PULAPOL) Langkawi on the right	09:09	09:39	09:44	09:48
67.2	29.3	WASTE ZONE 2 START	Straight On		09:10	09:40	09:44	09:48
67.7	28.8	WASTE ZONE 2 END	Straight On		09:10	09:40	09:45	09:49
69.1	27.4	[CAUTION!]	Bear Left	Sharp Bend	09:12	09:42	09:47	09:51
72.4	24.1	Traffic Light Junction	Straight On	Telaga Terrace Hotel on the right / Jalan Behor Tempoyak on the left	09:17	09:47	09:51	09:56
73.5	23.0	[CAUTION!]	Straight On	5 Speed Humps in 1.3km	09:18	09:48	09:53	09:57
74.8	21.7	Traffic Light Junction	Turn Right	To Jalan Teluk Baru / Gecko Mini Market on the left	09:20	09:50	09:55	09:59
75.1	21.4	[CAUTION!]	Straight On	2 Speed Humps in 600m	09:20	09:50	09:55	10:00
76.5	20.0	DRINK FINISH	Straight On		09:22	09:52	09:57	10:02
76.5	20.0	WASTE ZONE 3 START	Straight On		09:22	09:52	09:57	10:02
76.7	19.8	Junction - [CAUTION!]	Turn Left	To Jalan Temoyong (pole on the road)	09:22	09:52	09:57	10:02
77.0	19.5	WASTE ZONE 3 END	Straight On		09:23	09:53	09:58	10:02
80.5	16.0	Splitter	Keep Left		09:27	09:57	10:03	10:07
81.0	15.5	Junction	Turn Right	To Jalan Bukit Malut - Dir : Kuah	09:28	09:58	10:03	10:08
88.0	8.5	Junction	Straight On	Jalan Lencongan Bukit Malut on the right	09:37	10:07	10:13	10:18
90.9	5.6	Traffic Light Junction	Turn Right	To Jalan Padang Matsirat	09:41	10:11	10:17	10:23

Langkawi Round Island

Schedule



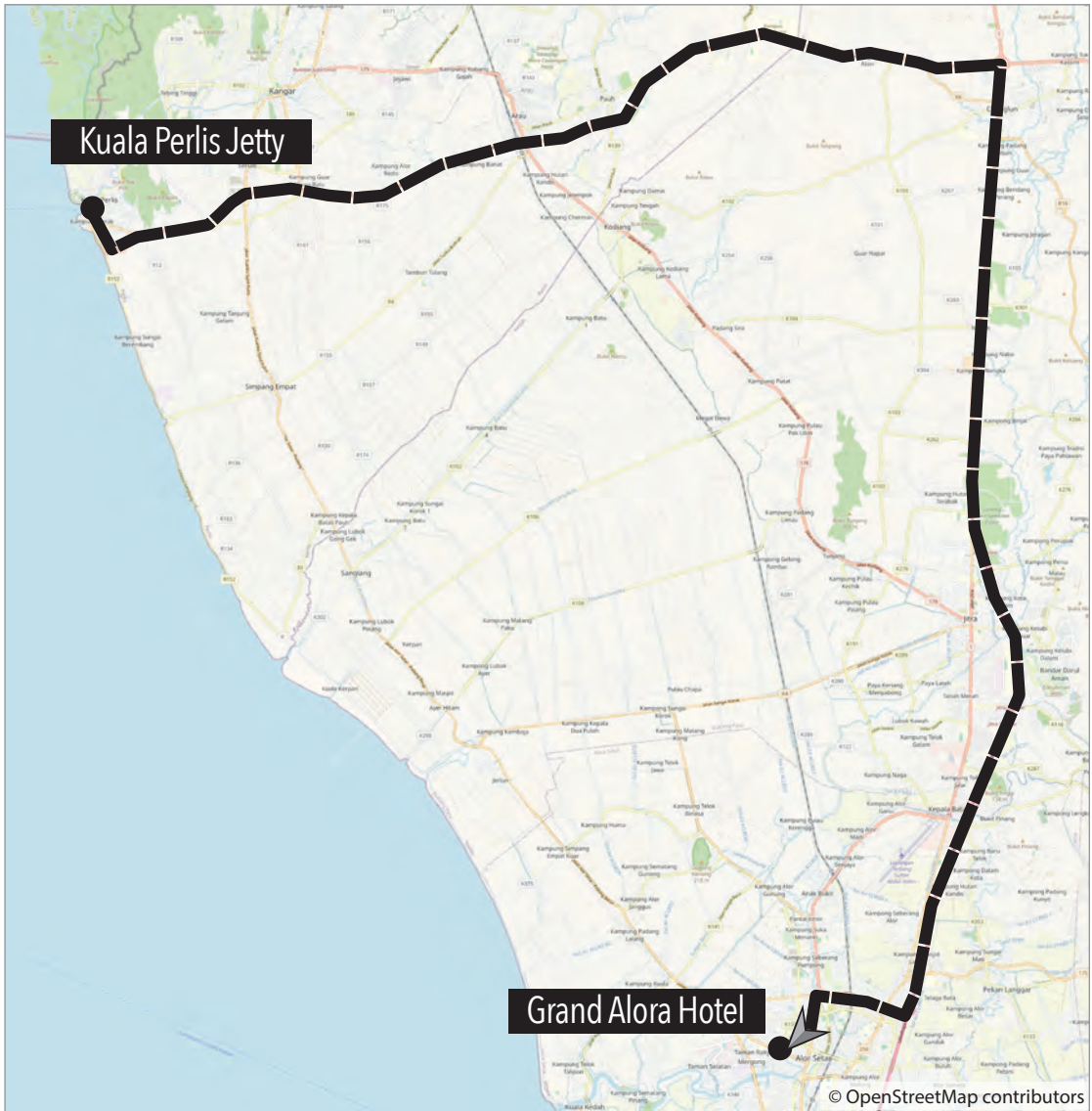
Start Location : Jalan Padang Matsirat, Langkawi
 Finish Location : Jalan Padang Matsirat, Langkawi
 Neutral Zone : 5.2 km
 Race Distance : 96.5 km
 Total Distance : 101.7 km


DISTANCE (km)		INSTRUCTION		DESCRIPTION	TIME TABLE			
FROM START	TO FINISH				Cavalcade @ 30mins	45kph	43kph	41kph
91.2	5.3	Traffic Light Junction	Straight On	Hospital Sultanah Maliha on the left	09:42	10:12	10:18	10:23
94.4	2.1	Traffic Light Junction	Straight On	Jalan Padang Gaong on the left / Sri Langkawi on the right	09:46	10:16	10:22	10:28
94.7	1.8	Junction	Straight On	Jalan Kelibang on the left	09:46	10:16	10:23	10:28
96.0	0.5	Traffic Light Junction	Straight On	Sek Keb Kelibang on the left	09:48	10:18	10:24	10:30
96.3	0.2	Traffic Light Junction	Straight On	Hotel Adya on the right	09:48	10:18	10:25	10:30
96.5	0.0			Race Finish at Jalan Padang Matsirat, Langkawi - Kedai Alat Telekomunikasi (VIVO) & Boon Aun Sdn Bhd on the left	09:49	10:19	10:25	10:31


Transfer to Hotel Map




STAGE 1




 **Ferry Travel Time**
Kuah Jetty to Kuala Perlis Jetty
Estimated travel time : 1 hour

 **Grand Alora Hotel**
Estimated travel time : 1 h 19 mins
Estimated distance : 81.0 km

Scan here to HQ Hotel


Grand Alora Hotel
Alor Setar



Langkawi Round Island

Note



A series of horizontal dotted lines for taking notes, spanning the width of the page below the 'Note' header.

ARAU

ARAU, the royal capital of Perlis in Malaysia, is a charming town known for its historical and cultural significance. Highlights include the grand Istana Arau, the royal palace, and Masjid Alwi, an iconic mosque. With abundant paddy field and scenic landscape, Arau offers glimpse into the rural life with serene atmosphere, reflecting Malaysia's rich heritage.



▶ STAGE 2

BUTTERWORTH

BUTTERWORTH is a vibrant town celebrated for its pivotal role as a transportation hub. Serving as the gateway to Penang Island through both the Penang Ferry Service and the Penang Bridge, it boasts a range of attractions such as the Tow Boo Kong Temple and Bird Park. The town blends modern amenities with traditional markets, showcasing the rich cultural diversity of the region. Local delicacies like Nasi Kandar and Pasembur are sought after, beloved for their distinctive flavours.

Stage Map




Monday, 30 September 2024
Race Distance: 154.5km

▶ Arau - Butterworth



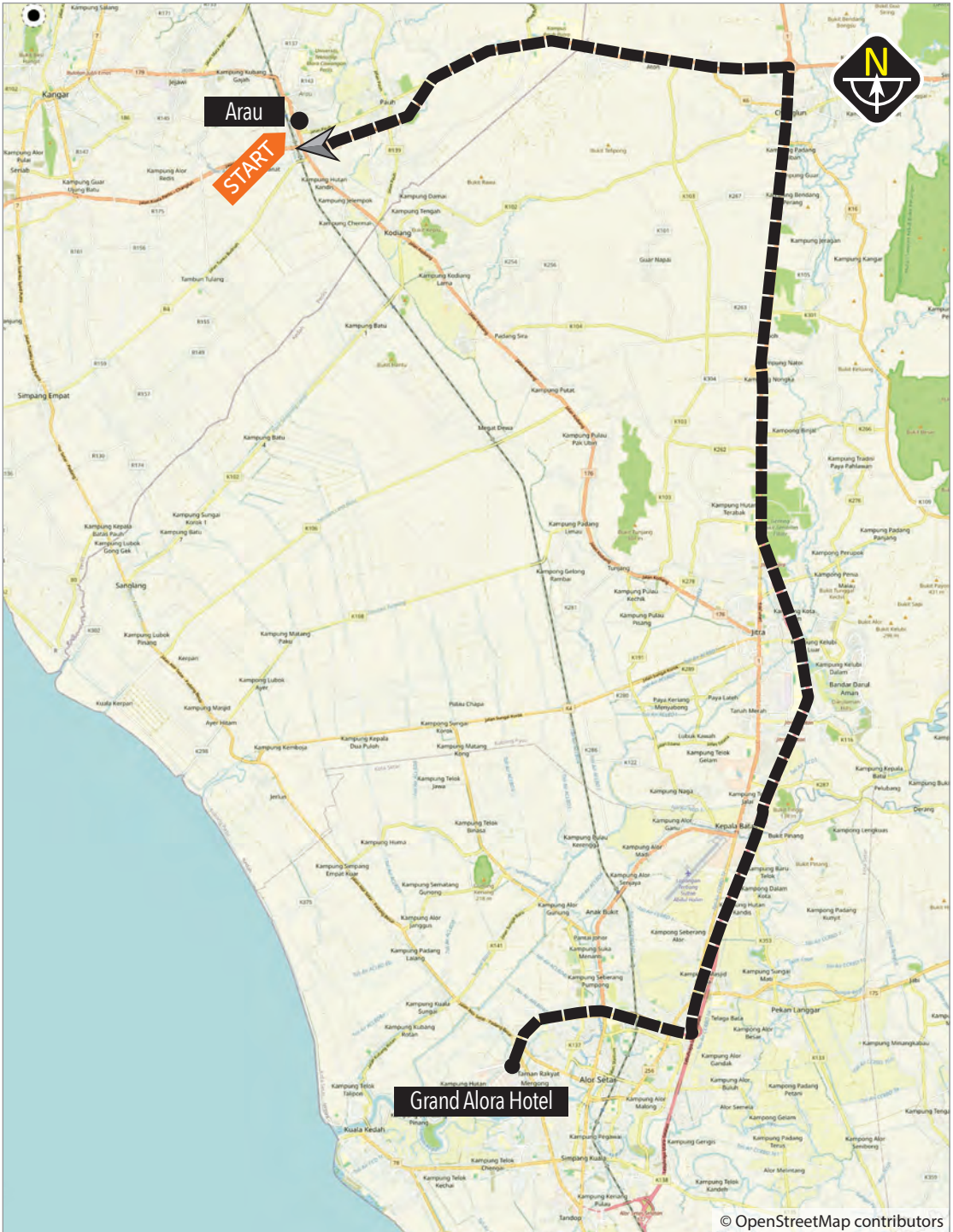
▶ Profile



Transfer to Start Map



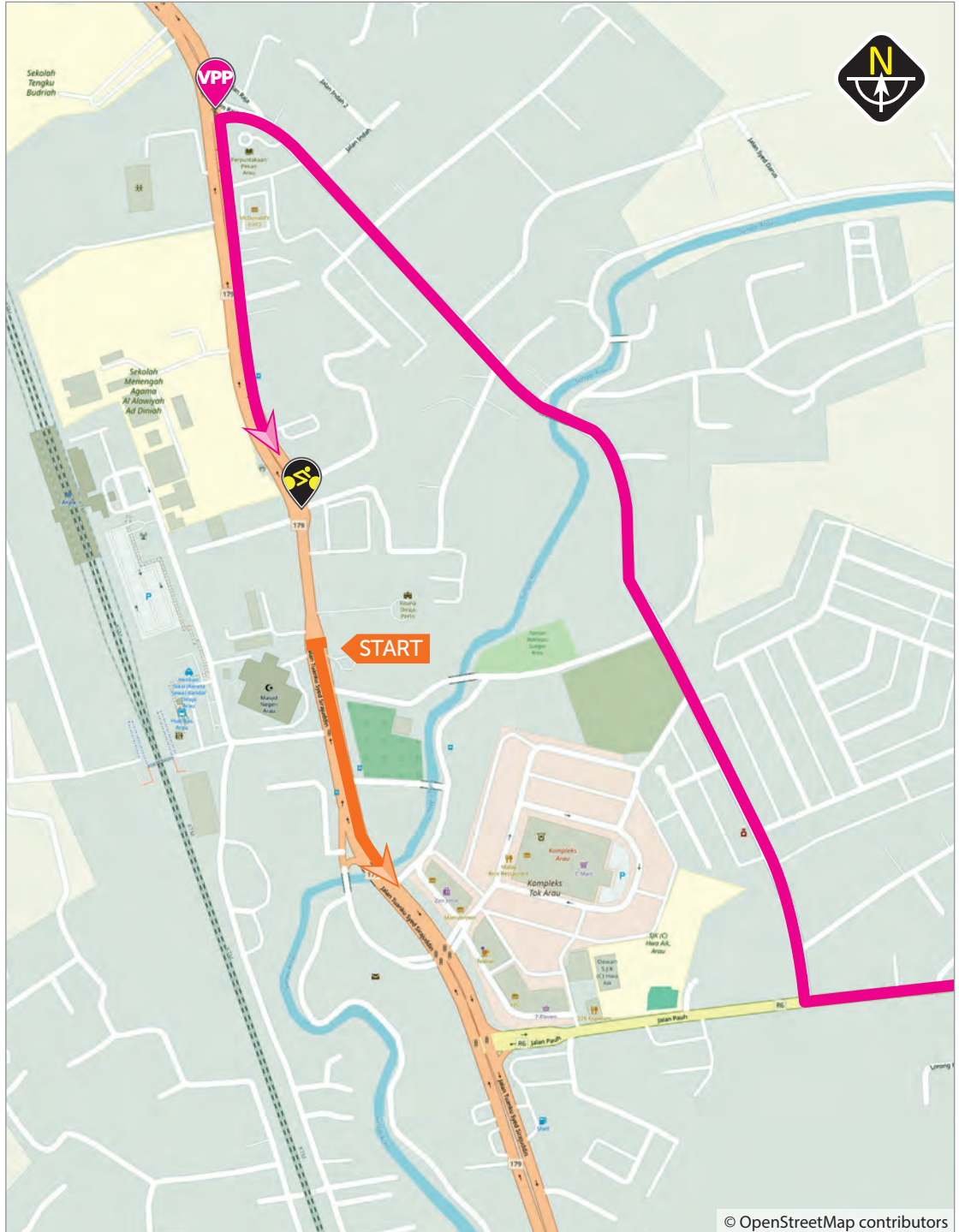
STAGE 2



Estimated travel time : 1 hr
Estimated distance : 63.0km

Arau - Butterworth

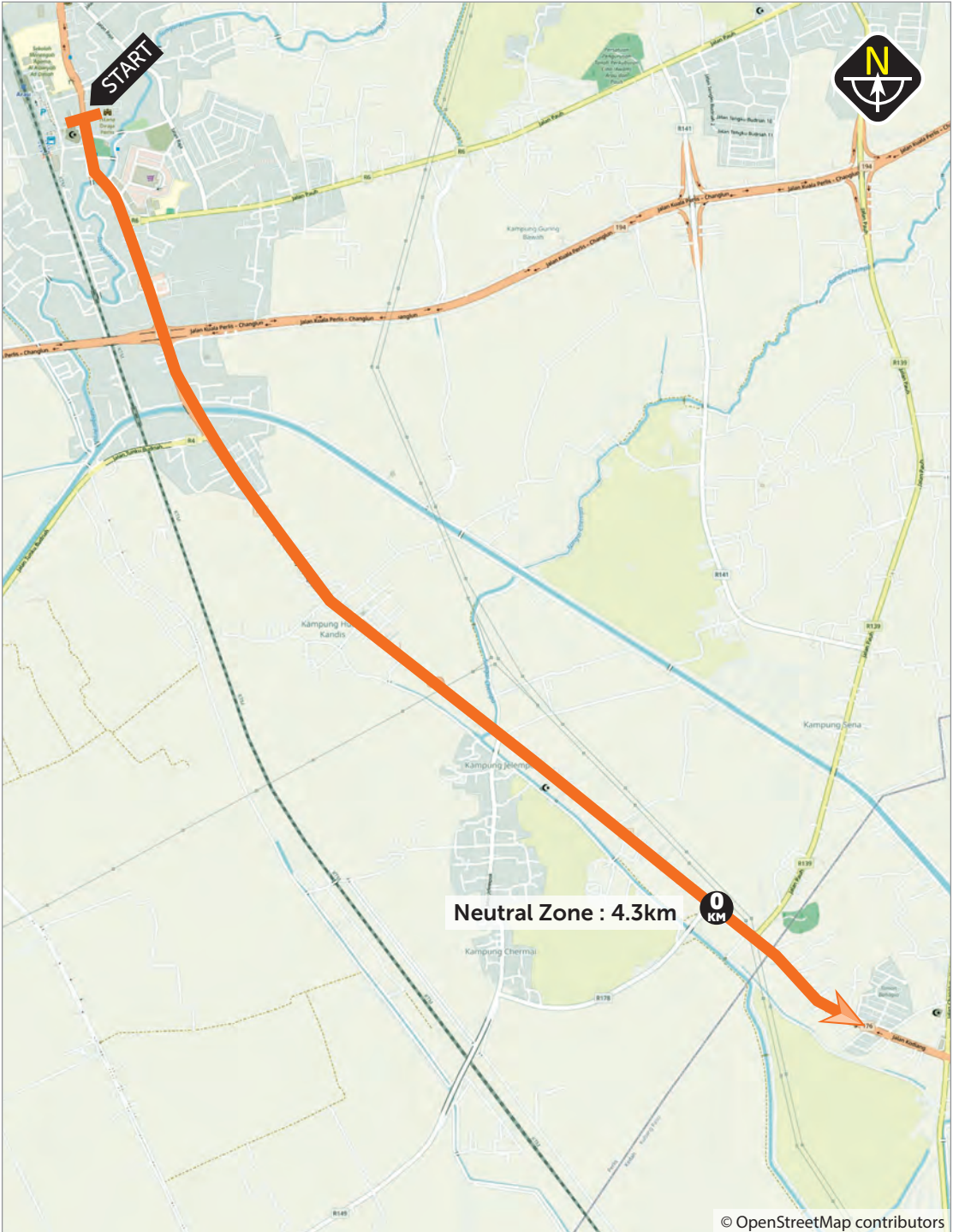
Vehicle Passage Point



Start Location Map



 Arau



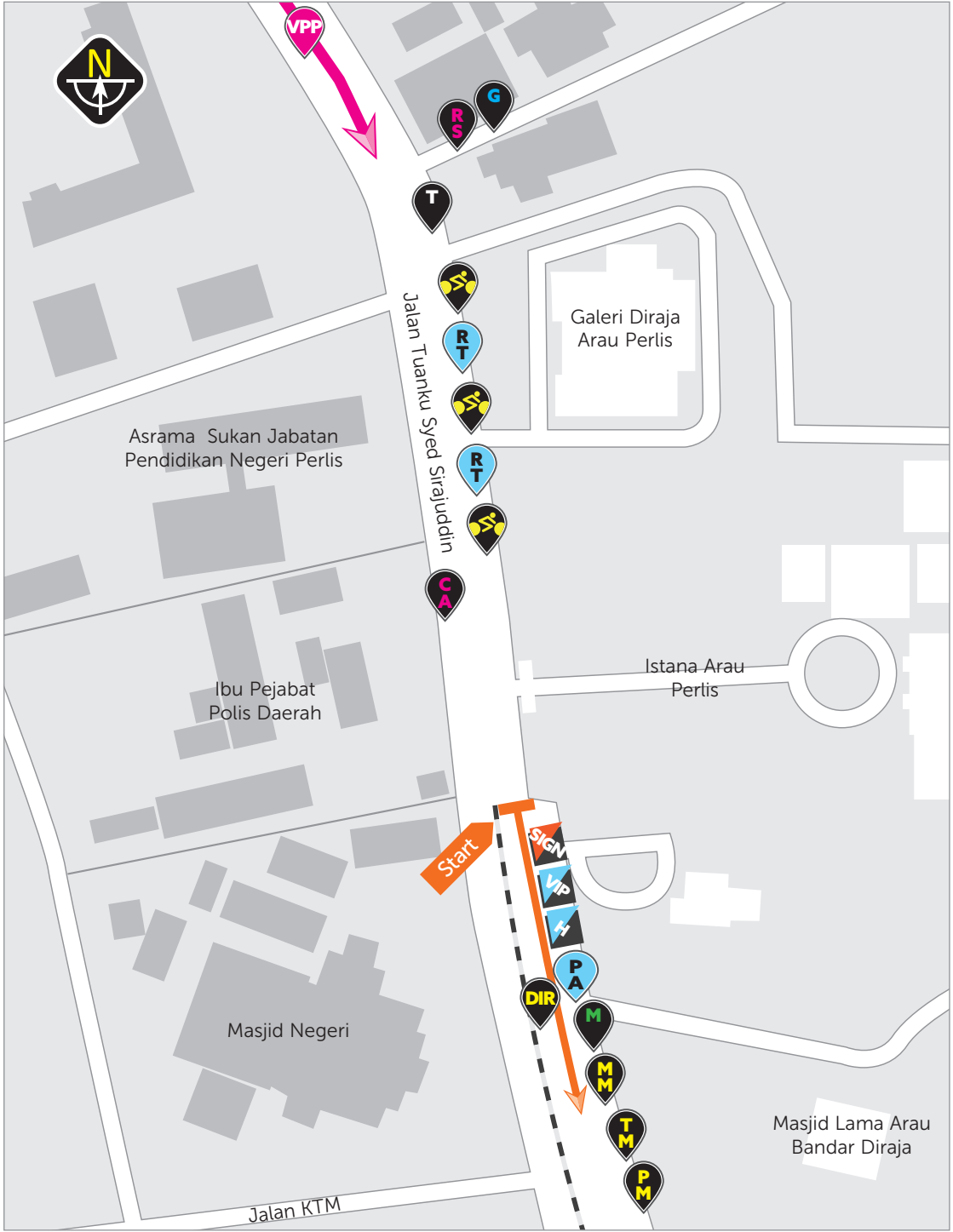
STAGE 2

Arau - Butterworth

Start Layout Map



▶ Jalan Tuanku Syed Sirajuddin



Time Table



Start Time Table

Start Location : Jalan Tuanku Syed Sirajuddin, Arau

TIME	ACTIVITIES
0630 hrs	VPP in Operation / Race Facilities Crew on Site / Race Security on Site / Road Closure at Start Area
0700 hrs	PA System on
0930 hrs	Race Officials on Site
0940 hrs	Arrival of Guests / Arrival of Teams
0950 hrs	Riders Signing On Opens
1000 hrs	Arrival of VIPs
1015 hrs	Cavalcade Departs
1050 hrs	Riders Signing on Closes / Advance Vehicles Depart / Classification Leader Presentation / Riders Assemble at Start Line
1100 hrs	Petronas Le Tour de Langkawi Flag-Off
1115 hrs	VIPs Depart
1130 hrs	De-Rig Commences
1330 hrs	Roads Re-Open

Finish Time Table

Finish Location : Dataran Pemuda Merdeka, Butterworth

TIME	ACTIVITIES
0700 hrs	Race Facilities Crew on Site / Road Closure at Finish Area
0800 hrs	Race Security on Site / Race Officials on Site
0830 hrs	PA System on
0900 hrs	Side Events Start
1310 hrs	Arrival of Guests
1330 hrs	Arrival of VIPs
1335 hrs	Advance Vehicles Arrive
1345 hrs	Cavalcade Arrives
1430 hrs	Petronas Le Tour de Langkawi Arrives - Fast Schedule
1439 hrs	Petronas Le Tour de Langkawi Arrives - Expected Schedule
1455 hrs	Prize Giving Ceremony
1525 hrs	VIPs Depart
1555 hrs	De-Rig Commences
1755 hrs	Roads Re-Open

Finish Location Map



▶ Butterworth



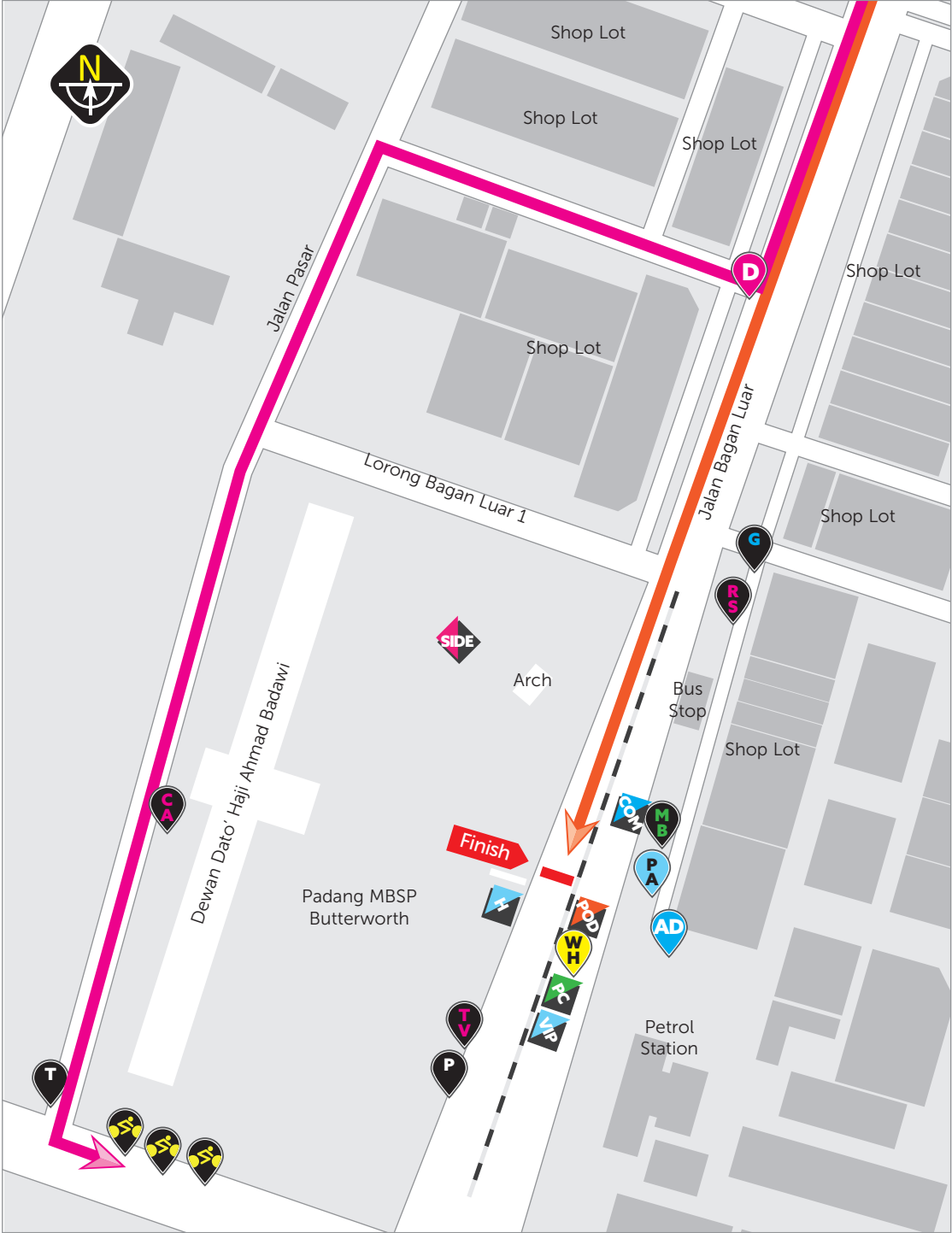
▶ 5km Profile





Finish Layout Map

▶ Dewan Pemuda Merdeka



STAGE 2

Arau - Butterworth

Schedule



Start Location : Jalan Tuanku Syed Sirajuddin, Arau
 Finish Location : Bagan Luar, Butterworth
 Neutral Zone : 4.3 km
 Race Distance : 154.5 km
 Total Distance : 158.8 km

DISTANCE (km)		INSTRUCTION		DESCRIPTION	TIME TABLE			
FROM START	TO FINISH				Cavalcade @ 45mins	46kph	44kph	42kph
From Start Gantry at Jalan Tuanku Syed Sirajuddin, then straight on through 4 traffic light junctions in 1.1km and 1 junction until end of Neutralised Zone. End of Neutralised Zone is on Kg. Jelempek, Arau (Arch "Daulat Tuanku").					10:15	11:00	11:00	11:00
0.0	154.5	RACE START PROPER		Kg Jelempek, Arau	10:23	11:08	11:08	11:08
0.2	154.3	Traffic Light Junction	Straight On	6 Traffic Light Junctions in 6.4km	10:23	11:08	11:08	11:08
8.6	145.9	Traffic Light Junction	Straight On	4 Traffic Light Junctions in 5.8km	10:34	11:19	11:20	11:20
14.8	139.7	Sign	Straight On	Klinik Kesihatan Tunjang on the left	10:42	11:27	11:28	11:29
16.4	138.1	Traffic Light Junction	Straight On	8 Traffic Light Junctions in 4.9km	10:44	11:29	11:30	11:32
21.6	132.9	Traffic Light Junction	Straight On	Husmat Furniture on the right	10:51	11:36	11:38	11:39
22.1	132.4	Traffic Light Junction	Turn Right	To Jalan Jitra - Dir : Kepala Batas / Alor Setar	10:52	11:37	11:38	11:40
22.3	132.2	Traffic Light Junction	Straight On	2 Traffic Light Junctions in 200m	10:52	11:37	11:38	11:40
23.1	131.4	Traffic Light Junction	Straight On	Maybank Jitra on the right / Jalan Pondok Haji Wan Leh on the left	10:53	11:38	11:40	11:41
23.3	131.2	SPRINT 1 - JITRA	Straight On	Petronas Jitra on the left	10:53	11:38	11:40	11:41
23.9	130.6	Traffic Light Junction	Straight On	2 Traffic Light Junctions in 700m	10:54	11:39	11:41	11:42
25.1	129.4	Sign	Straight On	Petronas Taman Tengku Maheran on the right	10:56	11:41	11:42	11:44
25.3	129.2	Traffic Light Junction	Straight On	Persiaran Tengku Maheran 2 & Zaharah Dialysis Centre on the right	10:56	11:41	11:43	11:44
25.5	129.0	Sign	Straight On	Petronas Bandar Darulaman Jitra on the left	10:56	11:41	11:43	11:45
25.8	128.7	Traffic Light Junction	Straight On	5 Traffic Light Junctions in 3.3km	10:57	11:42	11:43	11:45
29.3	125.2	Bridge	Straight On	Sg Padang Terap	11:01	11:46	11:48	11:50
29.5	125.0	Traffic Light Junction	Turn Right	To Lebuhraya Darul Aman	11:02	11:47	11:48	11:50

Schedule



STAGE 2

Start Location : Jalan Tuanku Syed Sirajuddin, Arau
 Finish Location : Bagan Luar, Butterworth
 Neutral Zone : 4.3 km
 Race Distance : 154.5 km
 Total Distance : 158.8 km

DISTANCE (km)		INSTRUCTION		DESCRIPTION	TIME TABLE			
FROM START	TO FINISH				Cavalcade @ 45mins	46kph	44kph	42kph
30.0	124.5	DRINK START	Straight On	Green sign "Kompleks Pentadbiran Kerajaan Persekutuan Bandar Muadzam Shah" on the left	11:02	11:47	11:49	11:51
30.0	124.5	WASTE ZONE 1 START	Straight On		11:02	11:47	11:49	11:51
30.5	124.0	WASTE ZONE 1 END	Straight On		11:03	11:48	11:50	11:52
30.8	123.7	Traffic Light Junction	Straight On	4 Traffic Light Junctions in 2.6km	11:03	11:48	11:50	11:52
34.2	120.3	Fork Junction	Keep Right	Wisma Persekutuan on the left	11:08	11:53	11:55	11:57
36.3	118.2	Traffic Light Junction	Straight On	2 Traffic Light Junctions in 800m	11:10	11:55	11:58	12:00
37.4	117.1	Sign	Straight On	Petronas Alor Merah on the left	11:12	11:57	11:59	12:02
37.9	116.6	Traffic Light Junction	Straight On	4 Traffic Light Junctions in 2.0km	11:13	11:58	12:00	12:02
40.3	114.2	Sign	Straight On	Petronas Lebuhraya Darul Aman on the right	11:16	12:01	12:03	12:06
40.8	113.7	Traffic Light Junction	Straight On	Hotel ASRC on the left	11:16	12:01	12:04	12:06
41.1	113.4	Traffic Light Junction	Straight On	Jalan Teluk Wanjah on the left & Aman Sentral on the right	11:17	12:02	12:04	12:07
41.3	113.2	SPRINT 2	Straight On	MENARA ALOR SETAR	11:17	12:02	12:04	12:07
41.4	113.1	Traffic Light Junction	Straight On	3 Traffic Light Junctions in 700m	11:17	12:02	12:05	12:07
42.2	112.3	Cross Junction	Turn Left	To Jalan Langgar (Heap Heng Kedai Basikal on the right)	11:18	12:03	12:06	12:08
42.3	112.2	Traffic Light Junction	Turn Right	To Jalan Raja / Lebuhraya Sultan Abdul Halim / Mr Mart on the left	11:18	12:03	12:06	12:09
42.7	111.8	Traffic Light Junction	Straight On	Jalan Dato Wan Mat Saman on the right / Asjad Emas Trading on the left	11:19	12:04	12:06	12:09
42.9	111.6	Traffic Light Junction	Straight On	Petronas Lebuhraya Sultan Abdul Halim on the left	11:19	12:04	12:07	12:09
43.9	110.6	Junction	Straight On	Sek Jenis Keb (C) Sin Min on the right	11:20	12:05	12:08	12:11

Arau - Butterworth

Schedule



Start Location : Jalan Tuanku Syed Sirajuddin, Arau
 Finish Location : Bagan Luar, Butterworth
 Neutral Zone : 4.3 km
 Race Distance : 154.5 km
 Total Distance : 158.8 km

DISTANCE (km)		INSTRUCTION		DESCRIPTION	TIME TABLE			
FROM START	TO FINISH				Cavalcade @ 45mins	46kph	44kph	42kph
44.4	110.1	Traffic Light Junction	Turn Right	To Jalan Kuala Kedah / Grand Senheng on the left	11:21	12:06	12:09	12:12
44.7	109.8	Traffic Light Junction	Straight On	6 Traffic Light Junctions in 2.2km	11:21	12:06	12:09	12:12
48.3	106.2	[CAUTION!]	Straight On	Speed Humps / Sek Men Keb Tengku Laksamana on the left	11:26	12:11	12:14	12:17
50.4	104.1	Traffic Light Junction	Turn Left	To Jalan Pantai Barat Kedah / Kedai Roti dan Kek Mexico Bakery on the right	11:29	12:14	12:17	12:20
51.0	103.5	Sign	Straight On	Petronas Kuala Kedah on the right	11:30	12:15	12:18	12:21
52.0	102.5	WASTE ZONE 2 START	Straight On		11:31	12:16	12:19	12:23
52.5	102.0	WASTE ZONE 2 END	Straight On		11:32	12:17	12:20	12:23
56.2	98.3	[CAUTION!] / Traffic Light Junction	Straight On	Speed Humps / Sek Keb Tebengau on the right	11:37	12:22	12:25	12:29
61.1	93.4	Traffic Light Junction	Straight On	2 Traffic Light Junctions in 3.8km	11:43	12:28	12:32	12:36
71.7	82.8	Sign	Straight On	White sign "Sungai Daun" on the left	11:57	12:42	12:46	12:51
73.7	80.8	[CAUTION!]	Straight On	Speed Humps / Sek Keb Sungai Limau on the left	12:00	12:45	12:49	12:54
73.8	80.7	Sign	Straight On	Sek Jenis Keb (C) Yuk Min on the left	12:00	12:45	12:49	12:54
75.1	79.4	WASTE ZONE 3 START	Straight On		12:01	12:46	12:51	12:56
75.6	78.9	WASTE ZONE 3 END	Straight On		12:02	12:47	12:51	12:56
75.6	78.9	FEEDING ZONE START	Straight On	Jalan Kg Sungai Bujur, Sungai Limau Dalam on the left	12:02	12:47	12:51	12:56
76.4	78.1	Traffic Light Junction	Straight On	Sign "Yan Lestari" on the left	12:03	12:48	12:52	12:58
76.6	77.9	FEEDING ZONE END	Straight On		12:03	12:48	12:53	12:58
76.6	77.9	WASTE ZONE 4 START	Straight On		12:03	12:48	12:53	12:58

Schedule



STAGE 2

Start Location : Jalan Tuanku Syed Sirajuddin, Arau
 Finish Location : Bagan Luar, Butterworth
 Neutral Zone : 4.3 km
 Race Distance : 154.5 km
 Total Distance : 158.8 km

DISTANCE (km)		INSTRUCTION		DESCRIPTION	TIME TABLE			
FROM START	TO FINISH				Cavalcade @ 45mins	46kph	44kph	42kph
77.1	77.4	WASTE ZONE 4 END	Straight On		12:04	12:49	12:53	12:59
78.8	75.7	Sign	Straight On	Sek Keb Dulang on the left	12:06	12:51	12:56	13:01
79.5	75.0	[CAUTION!]	Straight On	Road Under Construction 500m	12:07	12:52	12:57	13:02
81.9	72.6	Sign	Straight On	Sek Keb Yan Kecil on the right	12:10	12:55	13:00	13:05
82.1	72.4	Traffic Light Junction	Turn Tight	To Jalan Pantai Barat Kedah	12:10	12:55	13:00	13:06
85.3	69.2	Sign	Straight On	Petronas Yan on the right	12:15	13:00	13:05	13:10
93.7	60.8	Junction	Straight On	Jalan Kuala Singkir Laut on the right	12:26	13:11	13:16	13:22
94.2	60.3	T-Junction	Turn Left	Dir : Merbok / Sungai Petani	12:26	13:11	13:17	13:23
99.4	55.1	Sign	Straight On	Petronas Merbok on the right	12:33	13:18	13:24	13:30
103.1	51.4	Traffic Light Junction	Straight On	Right to Lembah Bujang	12:38	13:23	13:29	13:36
104.4	50.1	Splitter	Both Side	UiTM Merbok on the right	12:40	13:25	13:31	13:38
104.5	50.0	Junction	Straight On	Persiaran Universiti on the right	12:40	13:25	13:31	13:38
105.0	49.5	WASTE ZONE 5 START	Straight On		12:40	13:25	13:32	13:39
105.5	49.0	WASTE ZONE 5 END	Straight On		12:41	13:26	13:32	13:39
106.9	47.6	Sign	Straight On	Sek Keb Semeling on the right	12:43	13:28	13:34	13:41
107.0	47.5	T-Junction	Turn Right	To Jalan Raya Semeling	12:43	13:28	13:34	13:41
108.3	46.2	Traffic Light Junction	Straight On	Ezy Mart Frozen on the right / Jalan Pintasan Semeling on the left	12:45	13:30	13:36	13:43
110.6	43.9	Traffic Light Junction	Turn Left	To Jalan Lencongan Barat / Sign "Pasu Reject SP" on the left	12:48	13:33	13:39	13:47
113.1	41.4	Traffic Light Junction	Straight On	Petronas Lebu Merbok on the right / Lebu Laguna Merbuk 1 on the left	12:51	13:36	13:43	13:50
115.0	39.5	Traffic Light Junction	Turn Right	To Jalan Badlishah / Red sign "UNIQLO" on the left	12:53	13:38	13:45	13:53
115.5	39.0	Traffic Light Junction	Straight On	2 Traffic Light Junctions in 400m	12:54	13:39	13:46	13:54

Arau - Butterworth

Schedule



Start Location : Jalan Tuanku Syed Sirajuddin, Arau
 Finish Location : Bagan Luar, Butterworth
 Neutral Zone : 4.3 km
 Race Distance : 154.5 km
 Total Distance : 158.8 km

DISTANCE (km)		INSTRUCTION		DESCRIPTION	TIME TABLE			
FROM START	TO FINISH				Cavalcade @ 45mins	46kph	44kph	42kph
116.5	38.0	Traffic Light Junction	Straight On	Petronas Taman Ria & Jalan Ria on the left / Persiaran Legenda on the right	12:55	13:40	13:47	13:55
117.5	37.0	Traffic Light Junction	Straight On	4 Traffic Light Junctions in 1.7 km	12:57	13:42	13:49	13:56
119.4	35.1	Fork	Keep Left	To Jalan Ibrahim	12:59	13:44	13:51	13:59
119.9	34.6	SPRINT 3 - SUNGAI PETANI	Straight On	COURTS Sungai Petani on the left	13:00	13:45	13:52	14:00
119.9	34.6	Traffic Light Junction	Straight On	7 Traffic Light Junctions in 3.6 km	13:00	13:45	13:52	14:00
129.9	24.6	Traffic Light Junction	Straight On	White sign "Tikam Batu" on the left	13:13	13:58	14:06	14:14
130.1	24.4	Splitter	Keep Left	2 Splitter in 200m	13:13	13:58	14:06	14:14
130.4	24.1	Traffic Light Junction	Straight On	2 Traffic Light Junctions in 400m	13:14	13:59	14:06	14:15
133.2	21.3	Splitter	Keep Left		13:17	14:02	14:10	14:19
133.5	21.0	Bridge	Straight On	Jambatan Merdeka @ Sungai Muda	13:18	14:03	14:10	14:19
134.5	20.0	DRINK FINISH	Straight On	White sign "Bumbung Lima" on the left	13:19	14:04	14:12	14:21
134.5	20.0	WASTE ZONE 6 START	Straight On		13:19	14:04	14:12	14:21
135.0	19.5	WASTE ZONE 6 END	Straight On		13:20	14:05	14:13	14:22
137.3	17.2	Traffic Light Junction	Straight On	4 Traffic Light Junctions in 2.0 km	13:23	14:08	14:16	14:25
140.0	14.5	Sign	Straight On	Petronas Kepala Batas on the left	13:26	14:11	14:19	14:29
141.6	12.9	Traffic Light Junction	Straight On	4 Traffic Light Junctions in 4.1 km	13:28	14:13	14:22	14:31
146.0	8.5	Splitter	Keep Left		13:34	14:19	14:28	14:37
146.1	8.4	Traffic Light Junction	Straight On	4 Traffic Light Junctions in 1.9 km	13:34	14:19	14:28	14:37
149.4	5.1	Sign	Straight On	Petronas Bagan Ajam on the left	13:38	14:23	14:32	14:42
149.6	4.9	Traffic Light Junction	Straight On	Sek Men Keb St Mark Butterworth on the left	13:39	14:24	14:32	14:42

Schedule



Start Location : Jalan Tuanku Syed Sirajuddin, Arau
 Finish Location : Bagan Luar, Butterworth
 Neutral Zone : 4.3 km
 Race Distance : 154.5 km
 Total Distance : 158.8 km


DISTANCE (km)		INSTRUCTION		DESCRIPTION	TIME TABLE			
FROM START	TO FINISH				Cavalcade @ 45mins	46kph	44kph	42kph
150.0	4.5	[CAUTION!]	Straight On	Speed Humps	13:39	14:24	14:33	14:43
150.4	4.1	[CAUTION!] / Traffic Light Junction	Straight On	Speed Humps - To Jalan Bagan Ajam	13:40	14:25	14:34	14:44
150.5	4.0	Splitter	Keep Left	Splitter	13:40	14:25	14:34	14:44
150.5	4.0	Traffic Light Junction	Straight On	Right to Lebuhraya Lingkaran Luar Butterworth	13:40	14:25	14:34	14:44
150.7	3.8	Traffic Light Junction	Straight On	Kedai Serbaneka Happy Mart on the left	13:40	14:25	14:34	14:44
150.8	3.7	Splitter	Keep Left		13:40	14:25	14:34	14:44
151.4	3.1	Traffic Light Junction	Straight On	2 Traffic Light Junctions in 300m	13:41	14:26	14:35	14:45
151.8	2.7	Sign	Straight On	Petronas Bagan Jermal on the right	13:42	14:27	14:35	14:46
152.4	2.1	Traffic Light Junction	Straight On	Jalan Kampung Kastam on the left / Sign Klinik Putra (Bagan) on the right	13:42	14:27	14:36	14:46
153.1	1.4	Traffic Light Junction	Straight On	Jalan Kampung Paya on the left	13:43	14:28	14:37	14:47
153.6	0.9	[CAUTION!] Traffic Light Junction	Straight On	Speed Humps - Sek Jenis Keb (C) Chung Hwa Pusat on the right	13:44	14:29	14:38	14:48
154.0	0.5	Traffic Light Junction	Straight On	Jalan Telaga Air on the left / Jalan Jeti Lama on the right	13:44	14:29	14:38	14:49
154.5	0.0	Race Finish at Dataran Pemuda Merdeka, Jalan Bagan Luar, Butterworth			13:45	14:30	14:39	14:49

Transfer to Hotel Map




▶ Estimated travel time : 10 mins
 Estimated distance : 6.0 km

Scan here to HQ Hotel



Ixora Hotel
Butterworth



TAIPING

TAIPING is renowned for its well-preserved colonial architecture, lavish landscapes, and historical significance. Celebrating its 150th anniversary this year, the town boasts the beautiful Taiping Lake Gardens, Malaysia's oldest public garden, and Maxwell Hill, a popular hill station. Taiping is also known for its rich history, with landmarks such as the Taiping War Cemetery and Perak Museum. Additionally, Taiping is home to Zoo Taiping and Night Safari, offering visitors a unique opportunity to experience wildlife in a naturalistic setting both during the day and night. Its serene atmosphere, combined with a vibrant heritage, makes Taiping a charming destination for visitors.



STAGE 3



CAMERON HIGHLANDS

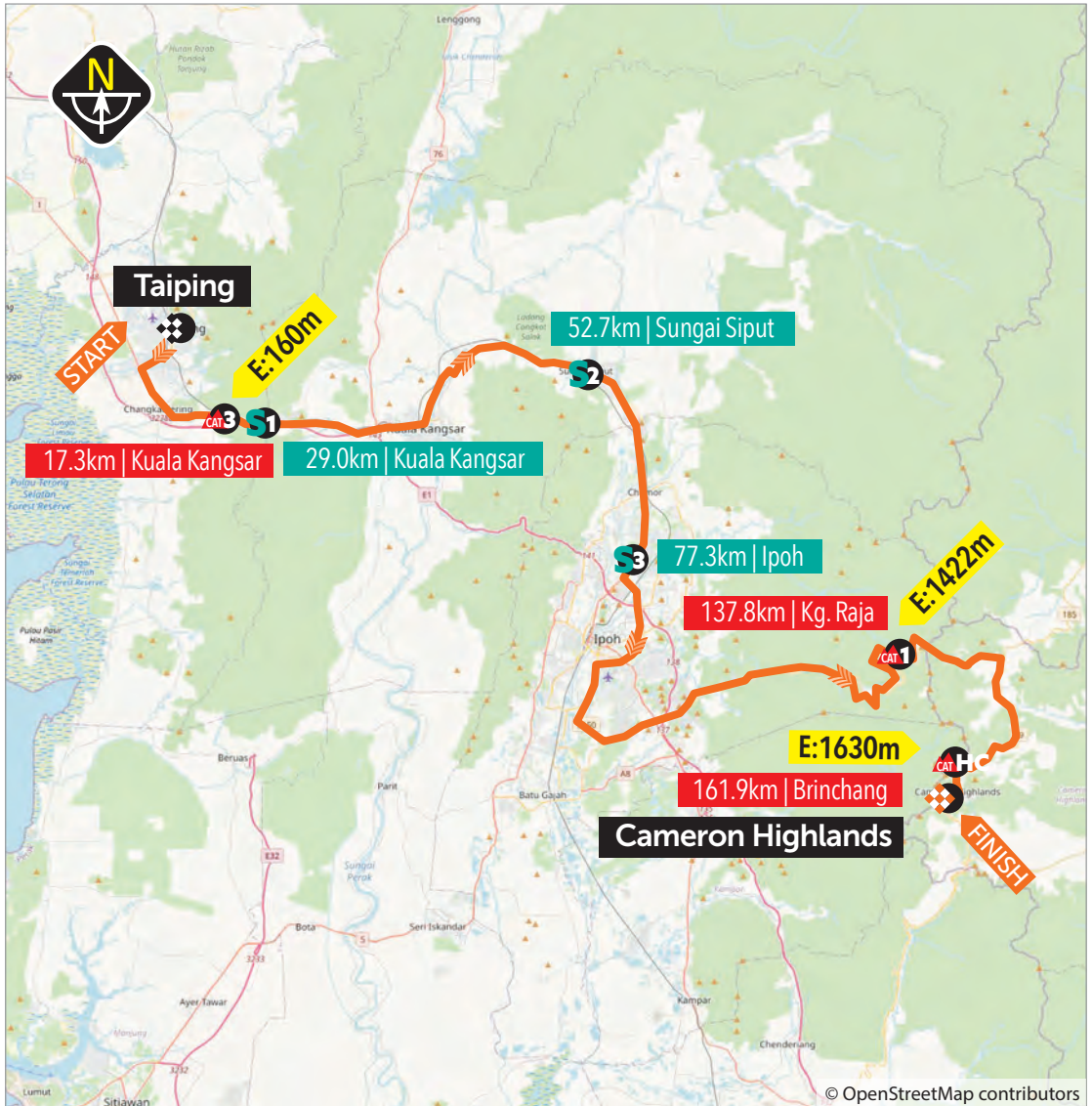
CAMERON Highlands, is a picturesque hill station known for its cool climate, sprawling tea plantations, and luscious greenery. Attractions include the scenic Boh Tea Estate, vibrant flower gardens, strawberry farms, and the Mossy Forest. The region's colonial heritage is evident in its charming architecture and quaint towns like Tanah Rata. Cameron Highlands offers a serene escape with opportunities for hiking, sightseeing, and enjoying fresh produce.

Stage Map

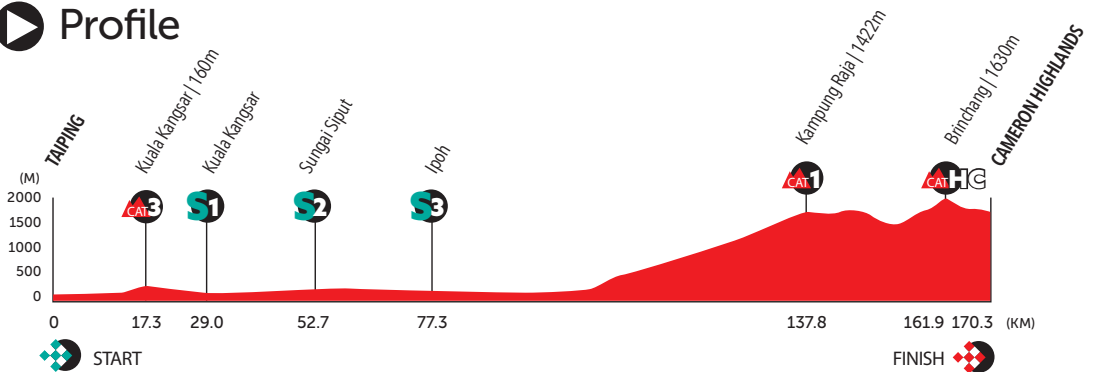


Tuesday, 1 October 2024
Race Distance: 170.3km

▶ Taiping - Cameron Highlands



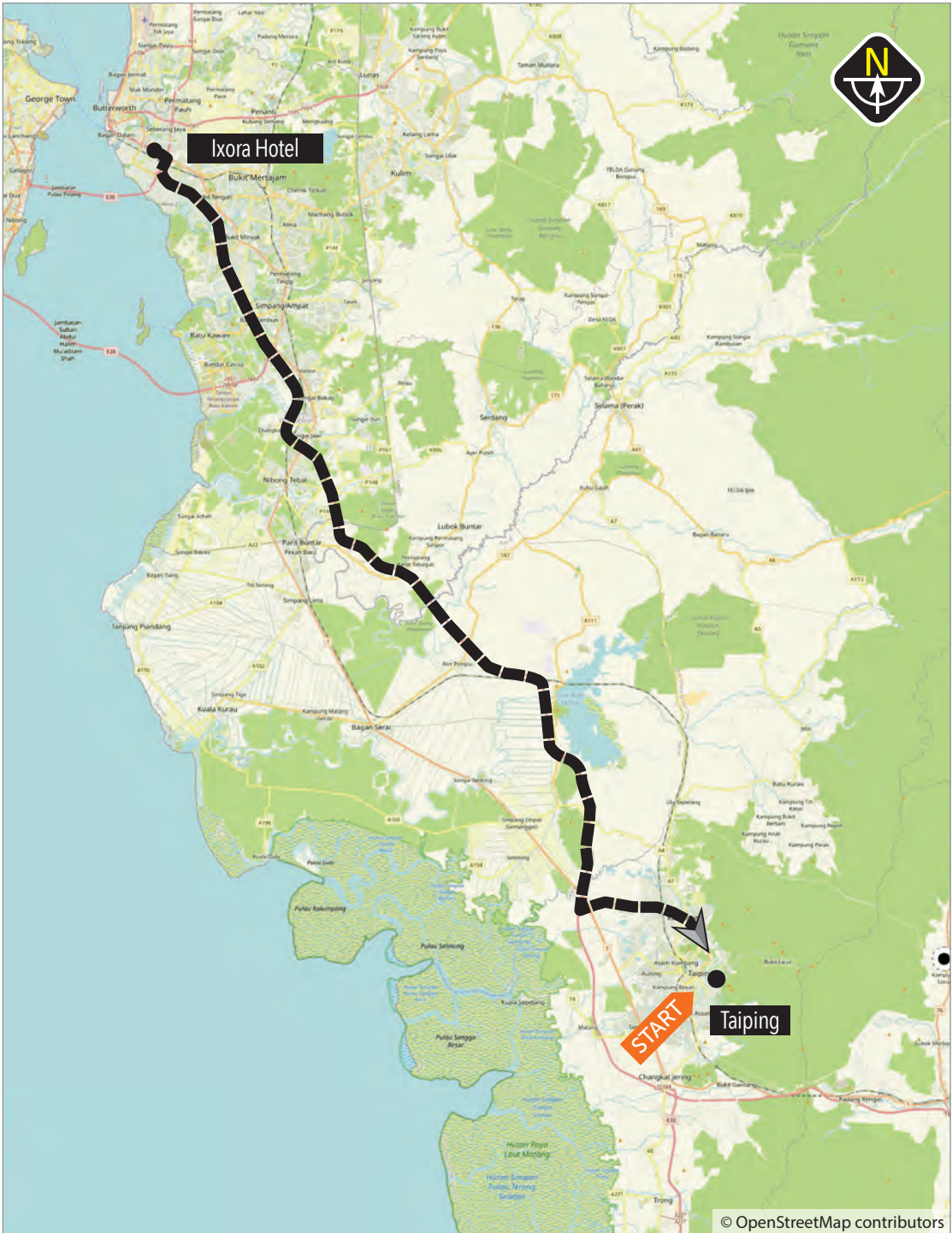
▶ Profile



Transfer to Start Map



STAGE 3



Estimated travel time : 1 hr 18 mins
Estimated distance : 84.0 km

Taiping - Cameron Highlands

Vehicle Passage Point



Start Location Map



▶ Taiping



© OpenStreetMap contributors

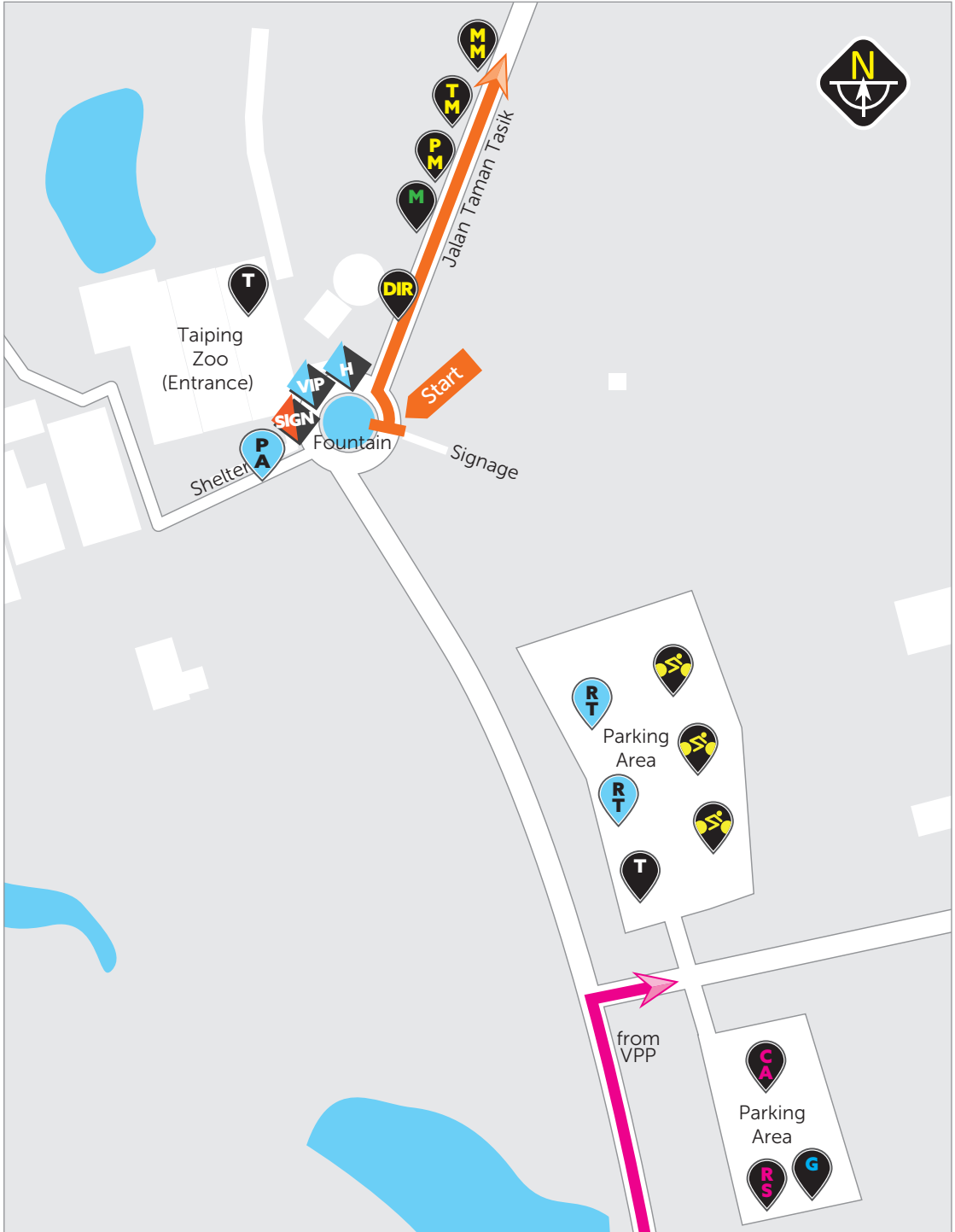
STAGE 3

Taiping - Cameron Highlands

Start Layout Map



▶ Taiping Zoo



Time Table



Start Time Table

Start Location : Taiping Zoo & Night Safari, Taiping

TIME	ACTIVITIES
0630 hrs	VPP in Operation / Race Facilities Crew on Site/ Race Security on Site / Road Closure at Start Area
0700 hrs	PA System on
0930 hrs	Race Officials on Site
0940 hrs	Arrival of Guests / Arrival of Teams
0950 hrs	Riders Signing On Opens
1000 hrs	Arrival of VIPs
1015 hrs	Cavalcade Departs
1050 hrs	Riders Signing on Closes / Advance Vehicles Depart / Classification Leader Presentation / Riders Assemble at Start Line
1100 hrs	Petronas Le Tour de Langkawi Flag-Off
1115 hrs	VIPs Depart
1130 hrs	De-Rig Commences
1330 hrs	Roads Re-Open

Finish Time Table

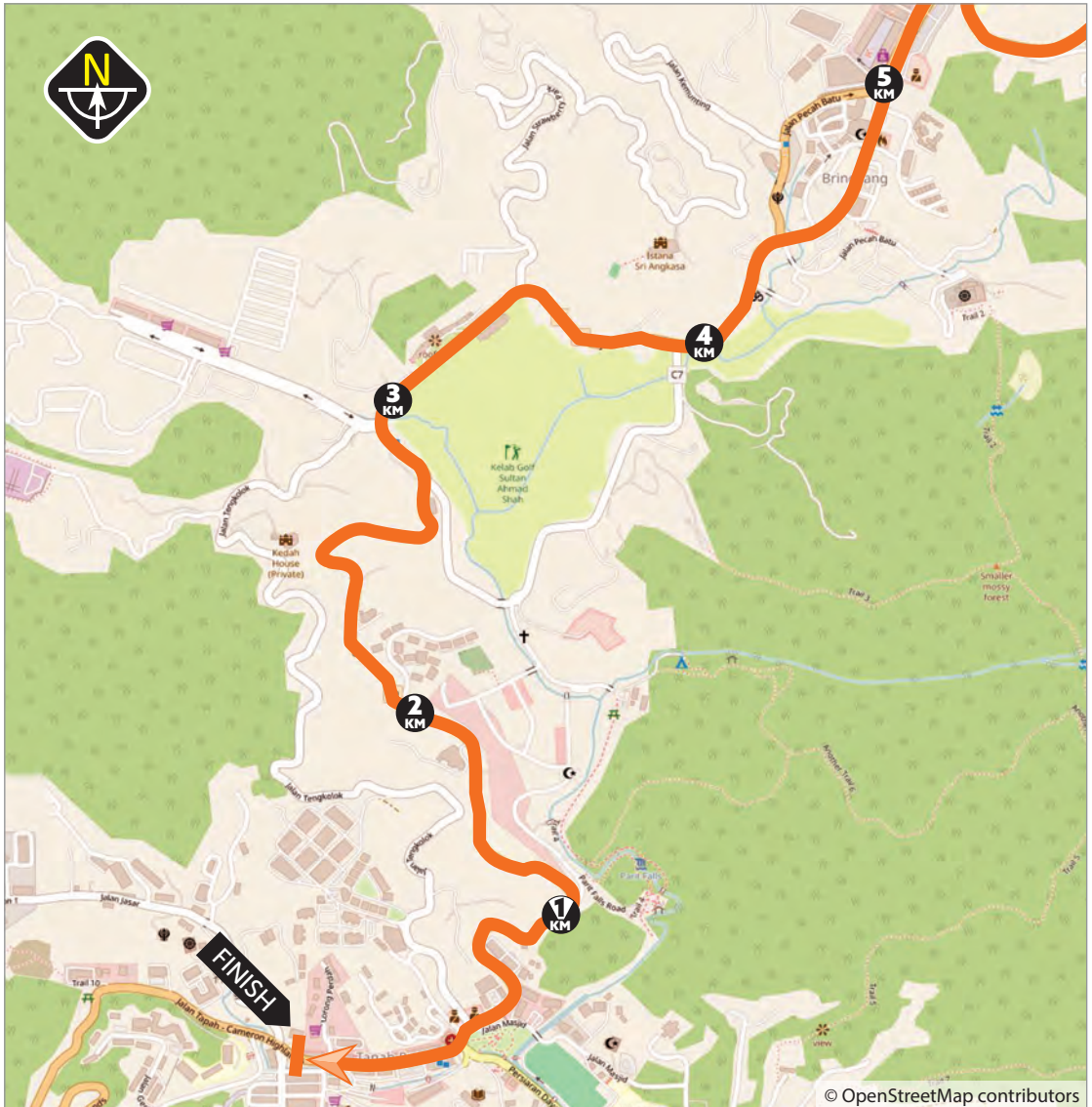
Finish Location : Tanah Rata, Cameron Highlands

TIME	ACTIVITIES
0700 hrs	Race Facilities Crew on Site / Road Closure at Finish Area
0800 hrs	Race Security on Site / Race Officials on Site
0830 hrs	PA System on
0900 hrs	Side Events Start
1400 hrs	Arrival of Guests
1425 hrs	Arrival of VIPs
1430 hrs	Advance Vehicles Arrive
1440 hrs	Cavalcade Arrives
1526 hrs	Petronas Le Tour de Langkawi Arrives - Fast Schedule
1540 hrs	Petronas Le Tour de Langkawi Arrives - Expected Schedule
1555 hrs	Prize Giving Ceremony
1625 hrs	VIPs Depart
1655 hrs	De-Rig Commences
1855 hrs	Roads Re-Open

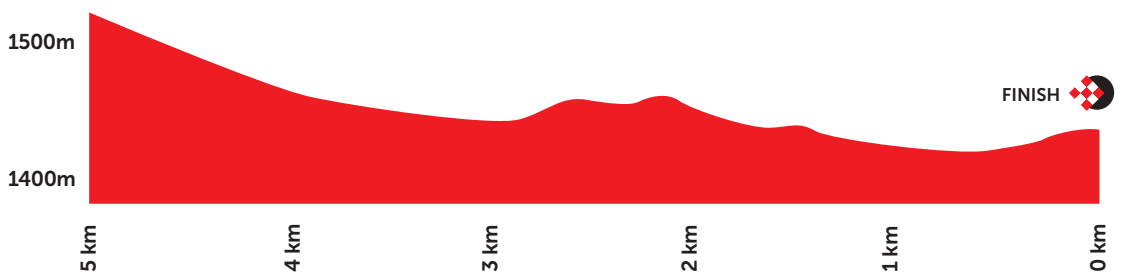
Finish Location Map



▶ Cameron Highlands



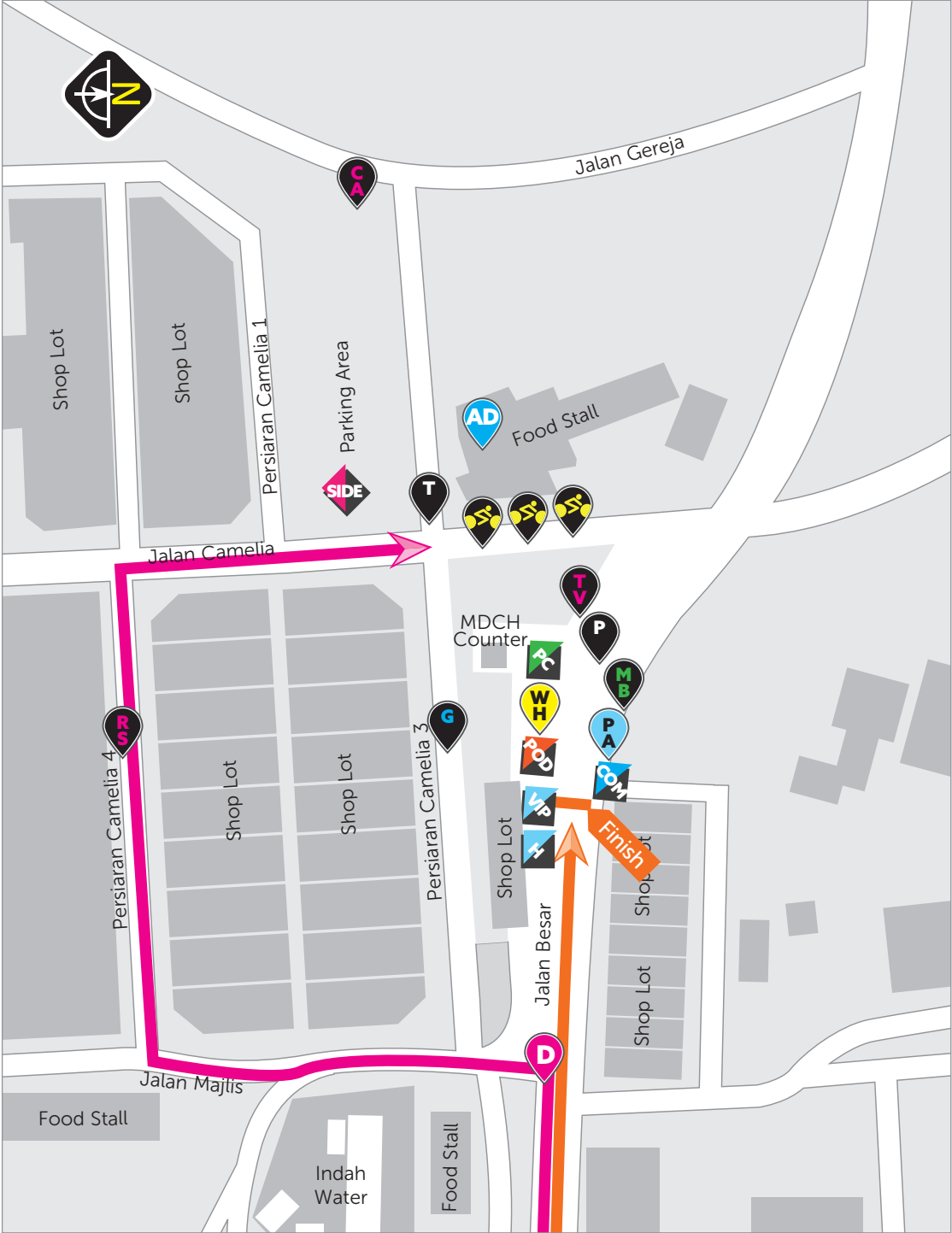
▶ 5km Profile





Finish Layout Map

▶ Tanah Rata



STAGE 3

Taiping - Cameron Highlands

Schedule



Start Location : Taiping Zoo & Night Safari
 Finish Location : Tanah Rata, Cameron Highlands
 Neutral Zone : 5.4 km
 Race Distance : 170.3 km
 Total Distance : 175.7 km

DISTANCE (km)		INSTRUCTION		DESCRIPTION	TIME TABLE			
FROM START	TO FINISH				Cavalcade @ 45mins	40kph	38kph	36kph
From Start Gantry at Taiping Zoo & Night Safari - Straight on through 2 junctions, then turn left to Jalan Taming Sari, then straight on through 7 traffic light junctions. End of Neutralised Zone is on Jalan Simpang (Petronas Jalan Simpang on the left).					10:15	11:00	11:00	11:00
00.0	170.3	RACE START PROPER		Petronas Jalan Simpang on the left	10:26	11:11	11:11	11:11
0.4	169.9	Traffic Light Junction	Straight On	Sign "Pasar Malam Batu 2 1/2" on the left	10:27	11:12	11:12	11:12
0.8	169.5	Traffic Light Junction	Straight On	Jalan Taman Kaya & Coway on the left	10:27	11:12	11:12	11:12
2.5	167.8	Traffic Light Junction	Turn Left	Sign "KFC Simpang Taiping" on the left	10:29	11:14	11:14	11:15
2.9	167.4	Sign	Straight On	Petronas Pekan Simpang on the right	10:30	11:15	11:15	11:15
3.9	166.4	Traffic Light Junction	Straight On	6 Traffic Light Junctions in 8.7km	10:31	11:16	11:16	11:17
15.1	155.2	KOM Start - 58m	Straight On	Yellow sign "Zon Had Laju 60" on the left	10:46	11:31	11:32	11:33
17.3	152.6	KOM 1 - KUALA KANGSAR	Straight On	Cat 3, 160m (Sign "Sempadan Daerah JKR Kuala Kangsar" on the left)	10:49	11:34	11:35	11:36
20.8	149.5	Traffic Light Junction	Straight On	Jalan Kampung Baharu, Padang Rengas & Restoran Rahmania on the right	10:54	11:39	11:40	11:42
21.7	148.6	Sign	Straight On	Petronas Padang Rengas on the left	10:55	11:40	11:41	11:43
27.1	143.2	Fork Junction	Keep Right		11:02	11:47	11:49	11:51
28.6	141.7	Traffic Light Junction	Straight On	Sign "Kuala Kangsar" & Jalan Bunga Raya on the left	11:04	11:49	11:51	11:53
29.0	141.3	SPRINT 1 - KUALA KANGSAR	Straight On	Sek Keb Talang on the left	11:05	11:50	11:51	11:54
29.2	141.1	Traffic Light Junction	Straight On	Sign "Galeri Sultan Azlan Shah" on the left / Taman Lavender on the right	11:05	11:50	11:52	11:54
30.0	140.3	DRINK START	Straight On	Sign "Pejabat Jurutera Daerah JKR Kuala Kangsar" on the left	11:06	11:51	11:53	11:55
30.0	140.3	WASTE ZONE 1 START	Straight On		11:06	11:51	11:53	11:55
30.5	139.8	WASTE ZONE 1 END	Straight On	Sign "Good Year" on the left	11:07	11:52	11:53	11:56

Schedule



STAGE 3

Start Location : Taiping Zoo & Night Safari
 Finish Location : Tanah Rata, Cameron Highlands
 Neutral Zone : 5.4 km
 Race Distance : 170.3 km
 Total Distance : 175.7 km

DISTANCE (km)		INSTRUCTION		DESCRIPTION	TIME TABLE			
FROM START	TO FINISH				Cavalcade @ 45mins	40kph	38kph	36kph
30.5	139.8	Traffic Light Junction	Straight On	Persiaran Indah 1 on the left	11:07	11:52	11:53	11:56
31.0	139.3	Sign	Straight On	Hospital Kuala Kangsar on the left	11:07	11:52	11:54	11:56
31.2	139.1	Traffic Light Junction	Turn Left	To Jalan Raja Idris - Sign "PERODUA" on the right	11:08	11:53	11:54	11:57
31.4	138.9	Traffic Light Junction	Straight On	3 Traffic Light Junctions in 1.4km	11:08	11:53	11:55	11:57
33.0	137.3	Bridge	Straight On	Sultan Abdul Jalil Bridge	11:10	11:55	11:57	11:59
34.0	136.3	Traffic Light Junction	Turn Left	Restoran Jari Delima on the right	11:11	11:56	11:58	12:01
34.5	135.8	[CAUTION!]	Straight On	Speed Humps & Traffic Light Junction / Sek Kota Lama Kanan on the left	11:12	11:57	11:59	12:02
38.6	131.7	T-Junction	Turn Right	To Jalan Kuala Kangsar - Dir : Sungai Siput (U)	11:17	12:02	12:05	12:08
42.2	128.1	Traffic Light Junction	Straight On	Left to Kampung Setia, Enggor	11:22	12:07	12:10	12:13
43.4	126.9	Splitter	Keep Left	4 Splitters in 7.0km	11:24	12:09	12:11	12:15
50.6	119.7	Traffic Light Junction	Straight On	Taman Makmur on the right	11:33	12:18	12:21	12:25
51.9	118.4	Traffic Light Junction	Straight On	Right to Kampung Sungai Buloh	11:35	12:20	12:23	12:27
52.7	117.6	SPRINT 2 - SUNGAI SIPUT	Straight On	Sign "Secret Recipe" on the right / Farmasi Good Life on the left	11:36	12:21	12:24	12:28
53.1	117.2	Splitter	Keep Left		11:37	12:22	12:25	12:29
53.6	116.7	Traffic Light Junction	Straight On	5 Traffic Light Junctions in 1.5km	11:37	12:22	12:26	12:30
55.5	114.8	Sign	Straight On	Petronas Sungai Siput on the right	11:40	12:25	12:28	12:32
55.8	114.5	Traffic Light Junction	Straight On	3 Traffic Light Junctions in 1.4km	11:40	12:25	12:29	12:33
57.7	112.6	Fork Junction	Keep Right	To Jalan Besar	11:43	12:28	12:31	12:36
58.0	112.3	Splitter	Keep Left		11:43	12:28	12:32	12:36
59.3	111.0	Traffic Light Junction	Straight On	13 Traffic Light Junctions in 12.6km	11:45	12:30	12:34	12:38

Taiping - Cameron Highlands

Schedule



Start Location : Taiping Zoo & Night Safari
 Finish Location : Tanah Rata, Cameron Highlands
 Neutral Zone : 5.4 km
 Race Distance : 170.3 km
 Total Distance : 175.7 km

DISTANCE (km)		INSTRUCTION		DESCRIPTION	TIME TABLE			
FROM START	TO FINISH				Cavalcade @ 45mins	40kph	38kph	36kph
72.0	98.3	Sign	Straight On	Petronas Klebang Jaya on the right	12:02	12:47	12:51	12:57
72.7	97.6	Traffic Light Junction	Straight On	2 Traffic Light Junctions in 800m	12:03	12:48	12:52	12:58
74.2	96.1	Sign	Straight On	Petronas Tasek on the left	12:05	12:50	12:54	13:00
74.3	96.0	Traffic Light Junction	Straight On	ZUS Coffee on the left / Jalan Tawas Baru Utara on the right	12:05	12:50	12:54	13:00
74.6	95.7	Traffic Light Junction	Turn Left	To Jalan Sultan Azlan Shah / Mr DIY on the left	12:05	12:50	12:55	13:00
75.0	95.3	Traffic Light Junction	Straight On	2 Traffic Light Junctions in 2.1km	12:06	12:51	12:55	13:01
77.3	93.0	SPRINT 3 - IPOH	Straight On	Bus Stop on the left / Leong Hup Agrobusiness on the right	12:09	12:54	12:59	13:04
77.8	92.5	Traffic Light Junction	Straight On	5 Traffic Light Junctions in 1.5km	12:10	12:55	12:59	13:05
80.0	90.3	Fork Junction	Keep Right	To Jalan Sultan Azlan Shah	12:13	12:58	13:02	13:08
81.2	89.1	Traffic Light Junction	Straight On	3 Traffic Light Junctions in 1.0km	12:14	12:59	13:04	13:10
82.5	87.8	Sign	Straight On	Istana Cempaka Sari on the left	12:16	13:01	13:06	13:12
83.6	86.7	Traffic Light Junction	Turn Left	To Jalan Gopeng / Jalan Sultan Nazrin Shah (Cars Palace Sdn Bhd on the right)	12:17	13:02	13:07	13:14
84.3	86.0	Traffic Light Junction	Straight On	2 Traffic Light Junctions in 400m	12:18	13:03	13:08	13:15
84.8	85.5	Traffic Light Junction	Straight On	Jalan Gunung Rapat & sign "Kampung Baru Gunung Rapat" on the left	12:19	13:04	13:09	13:15
85.0	85.3	WASTE ZONE 2 START	Straight On		12:19	13:04	13:09	13:16
85.1	85.2	Traffic Light Junction	Straight On	Petronas Jalan Gopeng on the left	12:19	13:04	13:09	13:16
85.5	84.8	WASTE ZONE 2 END	Straight On		12:20	13:05	13:10	13:16
85.5	84.8	FEEDING ZONE START	Straight On	Auto Clean Car Wash on the left	12:20	13:05	13:10	13:16

Schedule



STAGE 3

Start Location : Taiping Zoo & Night Safari
 Finish Location : Tanah Rata, Cameron Highlands
 Neutral Zone : 5.4 km
 Race Distance : 170.3 km
 Total Distance : 175.7 km

DISTANCE (km)		INSTRUCTION		DESCRIPTION	TIME TABLE			
FROM START	TO FINISH				Cavalcade @ 45mins	40kph	38kph	36kph
86.1	84.2	Traffic Light Junction	Straight On	Jalan Rapat Baru on the right	12:21	13:06	13:11	13:17
86.5	83.8	FEEDING ZONE END	Straight On		12:21	13:06	13:11	13:18
86.5	83.8	WASTE ZONE 3 START	Straight On		12:21	13:06	13:11	13:18
87.0	83.3	WASTE ZONE 3 END	Straight On		12:22	13:07	13:12	13:19
87.0	83.3	Traffic Light Junction	Straight On	3 Traffic Light Junction in 1.8km	12:22	13:07	13:12	13:19
89.2	81.1	Traffic Light Junction	Straight On	Petronas Simpang Pulai on the right / Sign "Chandan Desa" on the left	12:25	13:10	13:15	13:22
90.1	80.2	Traffic Light Junction	Turn Left	To Second East West Highway / Surau Zainuddin Simpang Pulai on the left	12:26	13:11	13:16	13:23
91.5	78.8	Sign	Straight On	Petronas @ Jalan Simpang Pulai - Lojong on the left	12:28	13:13	13:18	13:25
116.8	53.5	Sign	Straight On	Milestone "Kg Raja 34" on the left	13:11	13:56	14:03	14:14
117.0	53.3	WASTE ZONE 4 START	Straight On		13:11	13:56	14:04	14:14
117.5	52.8	WASTE ZONE 4 END	Straight On		13:12	13:57	14:05	14:15
118.5	51.8	KOM Start - 732m	Straight On		13:13	13:58	14:06	14:17
136.8	33.5	Tunnel - 400m	Straight On		13:44	14:29	14:39	14:52
137.8	32.1	KOM 2 - KG RAJA	Straight On	Cat 1, 1,422m (Sign "Jln. Spg Pulai - Blue Valley" on the left)	13:46	14:31	14:41	14:54
146.3	24.0	Splitter	Cut Right		14:00	14:45	14:56	15:11
146.5	23.8	Junction	Turn Right	To Jalan Tapah - Cameron Highlands / Dir : Cameron Highlands	14:01	14:46	14:57	15:10
149.2	21.1	Sign	Straight On	White sign "Kg Raja" on the left	14:05	14:50	15:02	15:15
149.4	20.9	T-Junction	Bear Left	Right to Jalan Besar Kampung Raja	14:05	14:50	15:02	15:16
150.3	20.0	DRINK FINISH	Straight On		14:07	14:52	15:04	15:17

Taiping - Cameron Highlands

Schedule



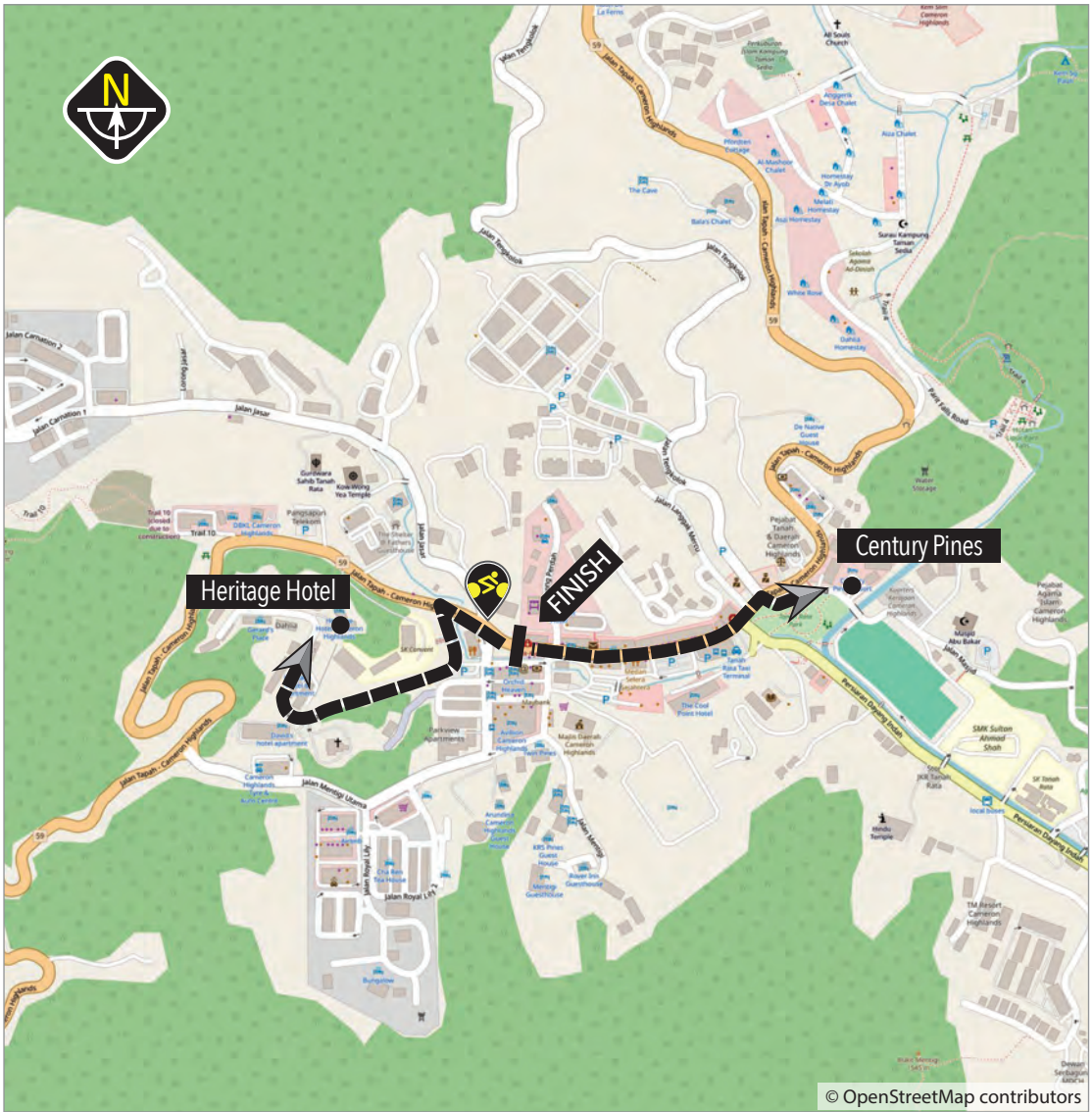
Start Location : Taiping Zoo & Night Safari
 Finish Location : Tanah Rata, Cameron Highlands
 Neutral Zone : 5.4 km
 Race Distance : 170.3 km
 Total Distance : 175.7 km

DISTANCE (km)		INSTRUCTION		DESCRIPTION	TIME TABLE			
FROM START	TO FINISH				Cavalcade @ 45mins	40kph	38kph	36kph
150.3	20.0	WASTE ZONE 5 START	Straight On		14:07	14:52	15:04	15:17
150.8	19.5	WASTE ZONE 5 END	Straight On		14:08	14:53	15:05	15:18
153.7	16.6	KOM Start - 1207m	Straight On		14:13	14:58	15:10	15:24
160.9	9.4	Sign	Straight On	White sign "Kea Farm" on the left	14:25	15:10	15:23	15:38
161.9	8.0	KOM 3 - BRINCHANG	Straight On	HC, 1,630m (Sign "Copthorne" on the left)	14:26	15:11	15:25	15:39
162.9	7.0	[CAUTION!]	Bear Left	Sharp Bend	14:28	15:13	15:26	15:41
163.6	6.7	[CAUTION!]	Straight On	Speed Humps	14:29	15:14	15:28	15:42
164.8	5.5	Sign	Straight On	White sign "Brinchang" on the left	14:31	15:16	15:30	15:44
165.0	5.3	Roundabout	1st Exit	McDonald's Cameron Highlands on the right	14:32	15:17	15:30	15:45
165.3	5.0	[CAUTION!]	Straight On	Speed Humps 2X - Petronas Brinchang on the left	14:32	15:17	15:31	15:45
166.8	3.5	Sign	Straight On	Kelab Golf Sultan Ahmad Shah on the left	14:35	15:20	15:33	15:48
169.7	0.6	[CAUTION!]	Keep Left	Splitter - Speed Humps	14:40	15:25	15:39	15:54
169.8	0.5	Sign	Straight On	Balai Polis Tanah Rata on the left	14:40	15:25	15:39	15:54
170.0	0.3	[CAUTION!]	Keep Left	Splitter - Speed Humps - Persiaran Dayang Endah on the left	14:40	15:25	15:39	15:54
170.1	0.2	Traffic Light Junction	Straight On	Ikhwan Delights on the left	14:40	15:25	15:39	15:55
170.2	0.1	[CAUTION!]	Straight On	Speed Humps	14:40	15:25	15:40	15:55
170.3	0.0	Junction	Straight On	Jalan Camelia Utama 1 on the left	14:41	15:26	15:40	15:55
170.3	0.0	Race Finish at Tanah Rata, Cameron Highlands (Raman Mini Market on the right)			14:41	15:26	15:40	15:55

Transfer to Hotel Map



STAGE 3



Heritage Hotel
 Estimated travel time : 9 mins
 Estimated distance : 900 m

Century Pines
 Estimated travel time : 2 mins
 Estimated distance : 650 m

Scan here to HQ Hotel



Heritage Hotel
Cameron Highlands



Scan here to HQ Hotel



Century Pines Resort
Cameron Highlands



Taiping - Cameron Highlands

Note



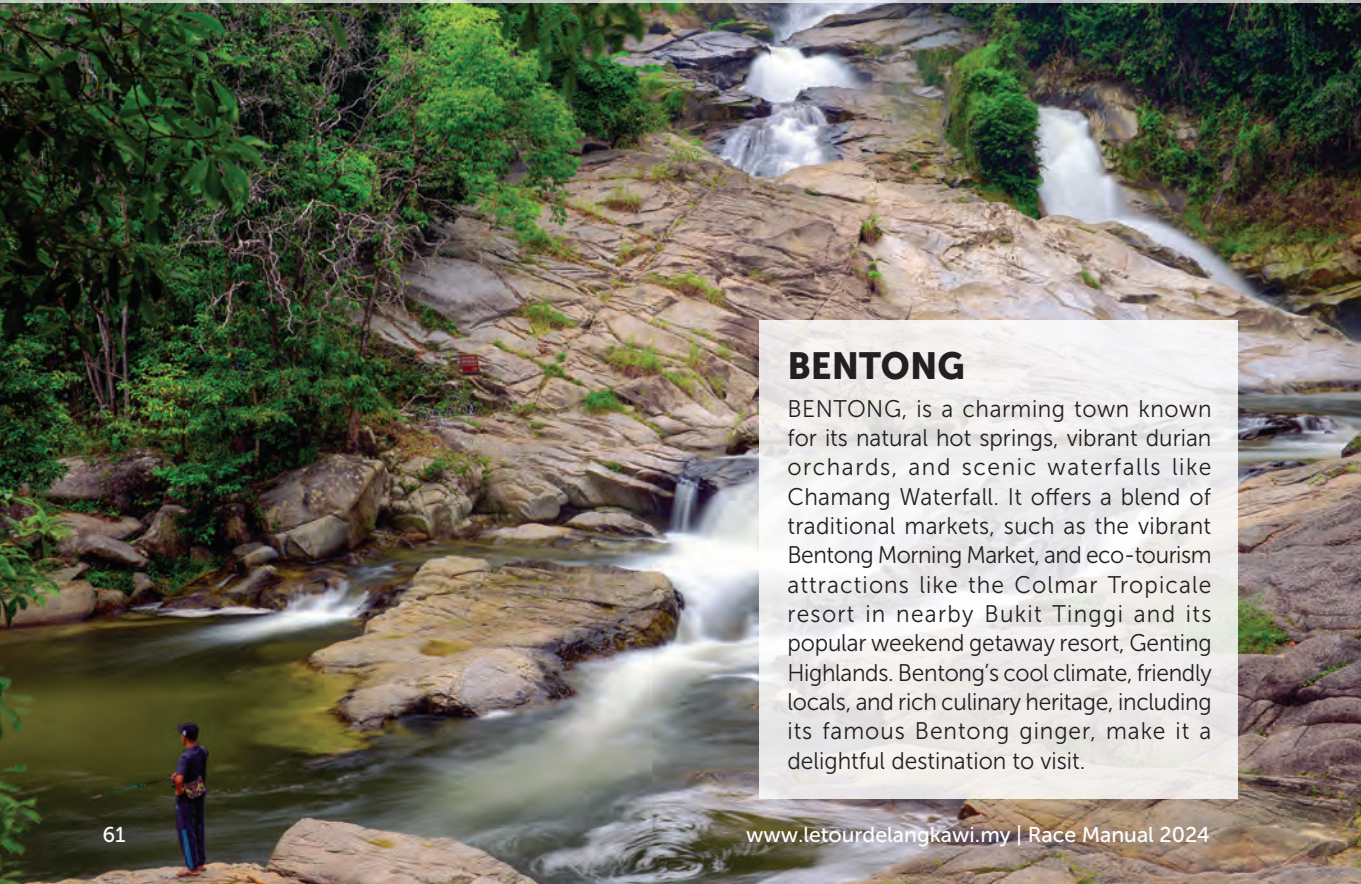
A large area of horizontal dotted lines for taking notes, spanning most of the page width and height.

KUALA KUBU BHARU

KUALA Kubu Bharu, is a unique town known for its flourishing landscapes and colonial charm. It's a gateway to outdoor activities such as white-water rafting, hiking at Bukit Kutu, and exploring the Sungai Selangor Dam. The town's historical architecture and serene ambiance make it a peaceful retreat. Notable attractions include the Kuala Kubu Bharu Railway Station and the nearby Chiling Waterfall. Esteemed as a low carbon city, the sole district local authority to receive this distinguished acknowledgement, Kuala Kubu Bharu was honoured with the Diamond Recognition Award by the Malaysia Green Technology Corporation, in line with the 2019 Low Carbon Cities Award at the prestigious International Greentech & Eco Products Exhibition & Conference Malaysia (IGEM).



STAGE 4



BENTONG

BENTONG, is a charming town known for its natural hot springs, vibrant durian orchards, and scenic waterfalls like Chamang Waterfall. It offers a blend of traditional markets, such as the vibrant Bentong Morning Market, and eco-tourism attractions like the Colmar Tropicale resort in nearby Bukit Tinggi and its popular weekend getaway resort, Genting Highlands. Bentong's cool climate, friendly locals, and rich culinary heritage, including its famous Bentong ginger, make it a delightful destination to visit.

Stage Map

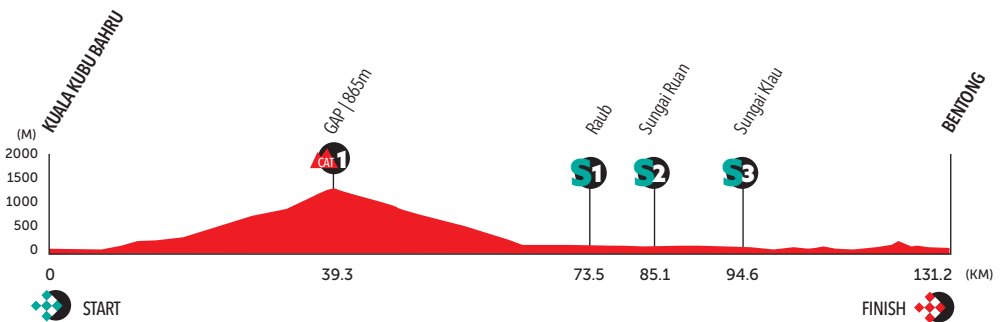


Wednesday, 2 October 2024
 Race Distance: 131.2km

Kuala Kubu Bharu - Bentong



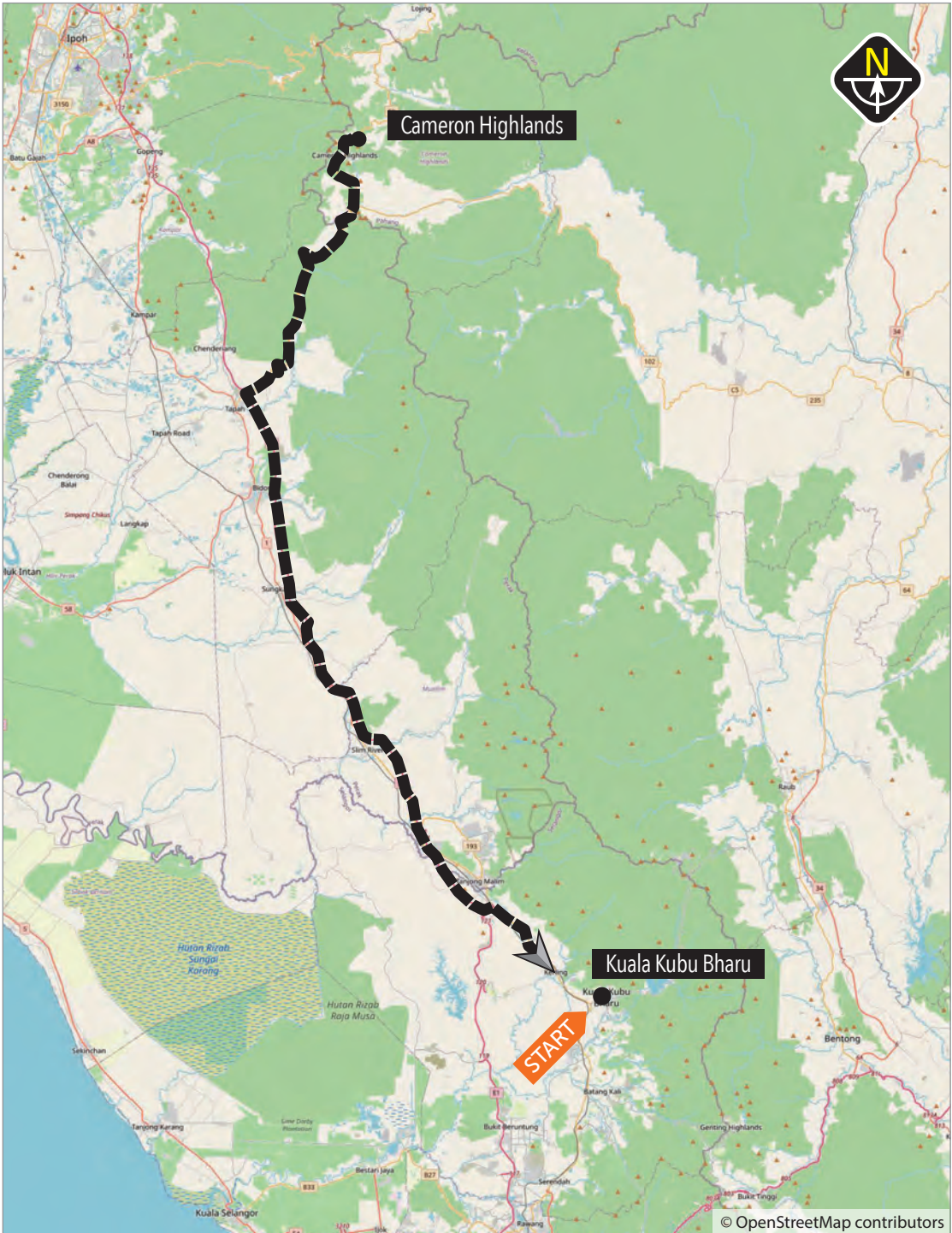
Profile



Transfer to Start Map

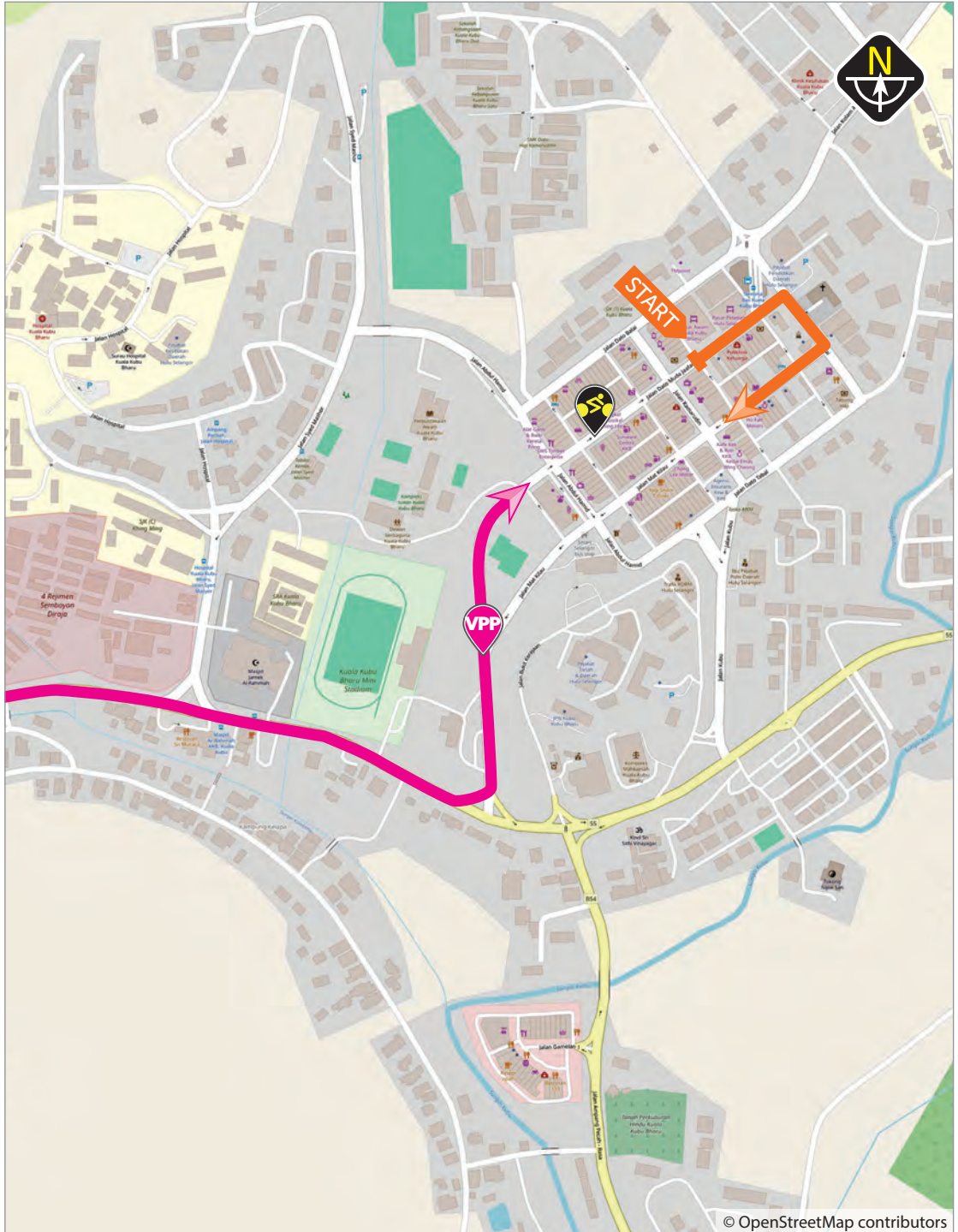


STAGE 4



Estimated travel time : 2 hrs 30 mins
Estimated distance : 152.0 km

Vehicle Passage Point

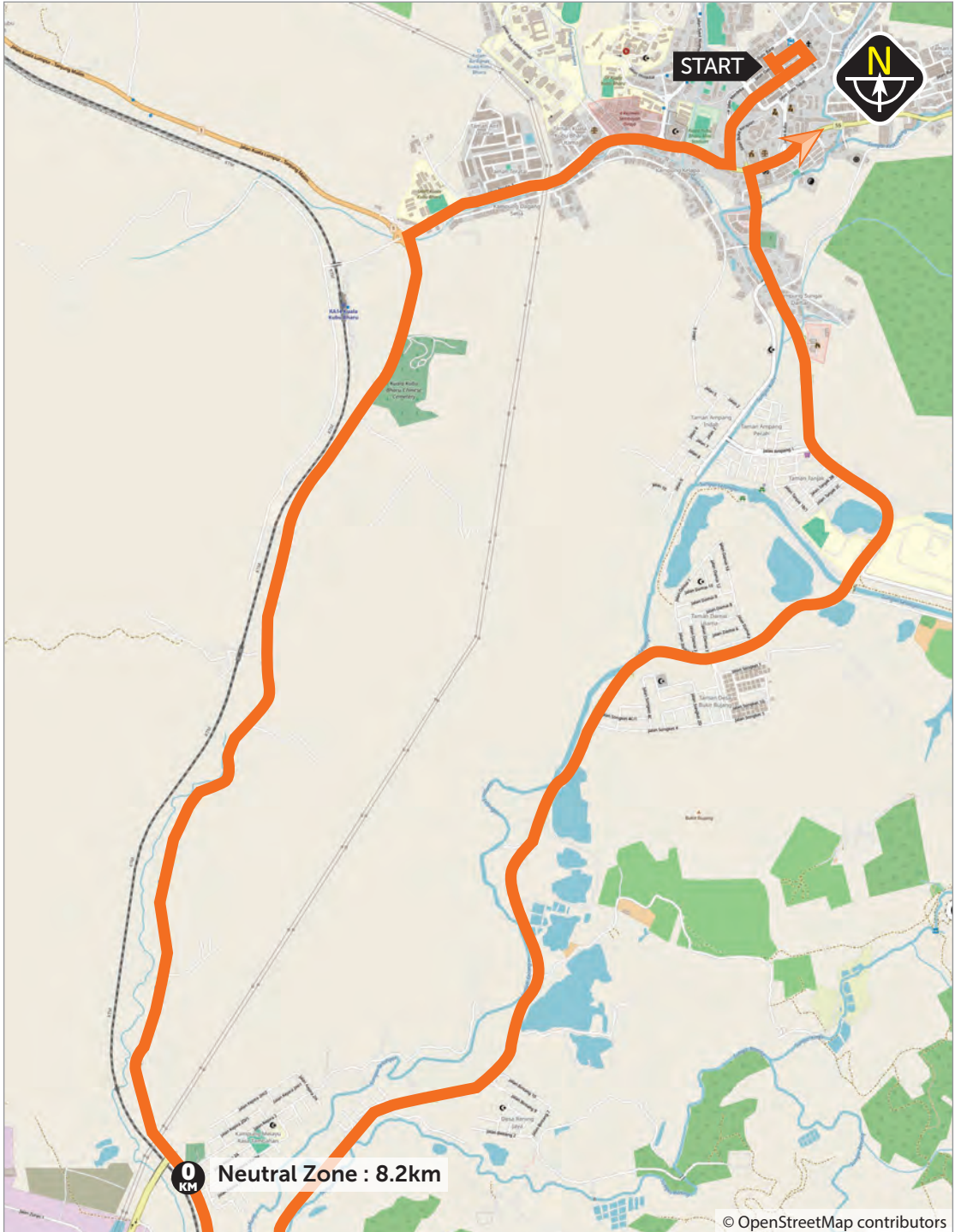


© OpenStreetMap contributors

Start Location Map



▶ Kuala Kubu Bharu



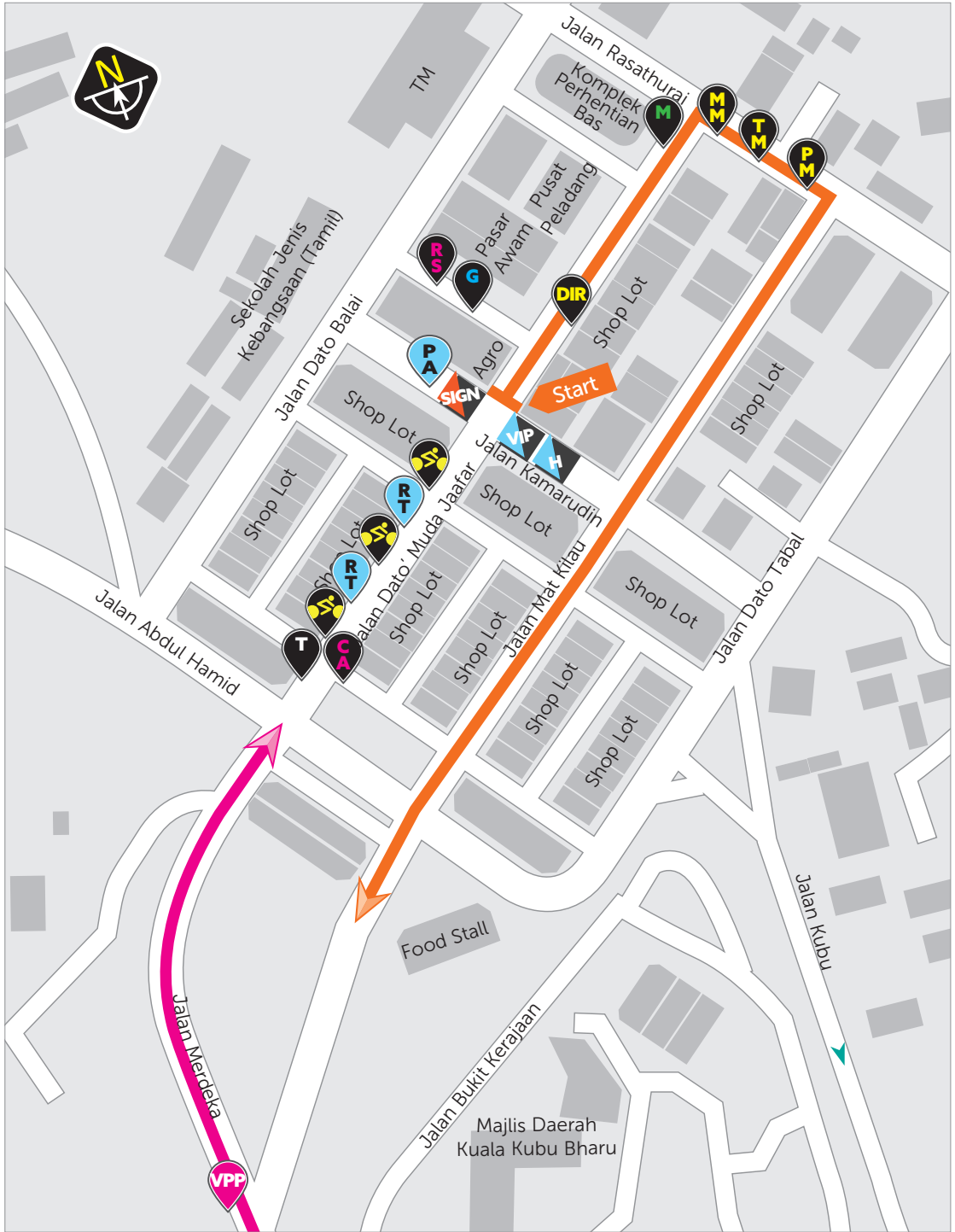
STAGE 4

Kuala Kubu Bharu - Bentong

Start Layout Map



▶ Jalan Dato' Muda Jaafar



Time Table



Start Time Table

Start Location : Jalan Dato' Muda Jaafar, Kuala Kubu Bharu

TIME	ACTIVITIES
0630 hrs	VPP in Operation / Race Facilities Crew on Site / Race Security on Site / Road Closure at Start Area
0700 hrs	PA System on
1030 hrs	Race Officials on Site
1040 hrs	Arrival of Guests / Arrival of Teams
1050 hrs	Riders Signing On Opens
1100 hrs	Arrival of VIPs
1115 hrs	Cavalcade Departs
1150 hrs	Riders Signing on Closes / Advance Vehicles Depart / Classification Leader Presentation / Riders Assemble at Start Line
1200 hrs	Petronas Le Tour de Langkawi Flag-Off
1215 hrs	VIPs Depart
1230 hrs	De-Rig Commences
1430 hrs	Roads Re-Open

Finish Time Table

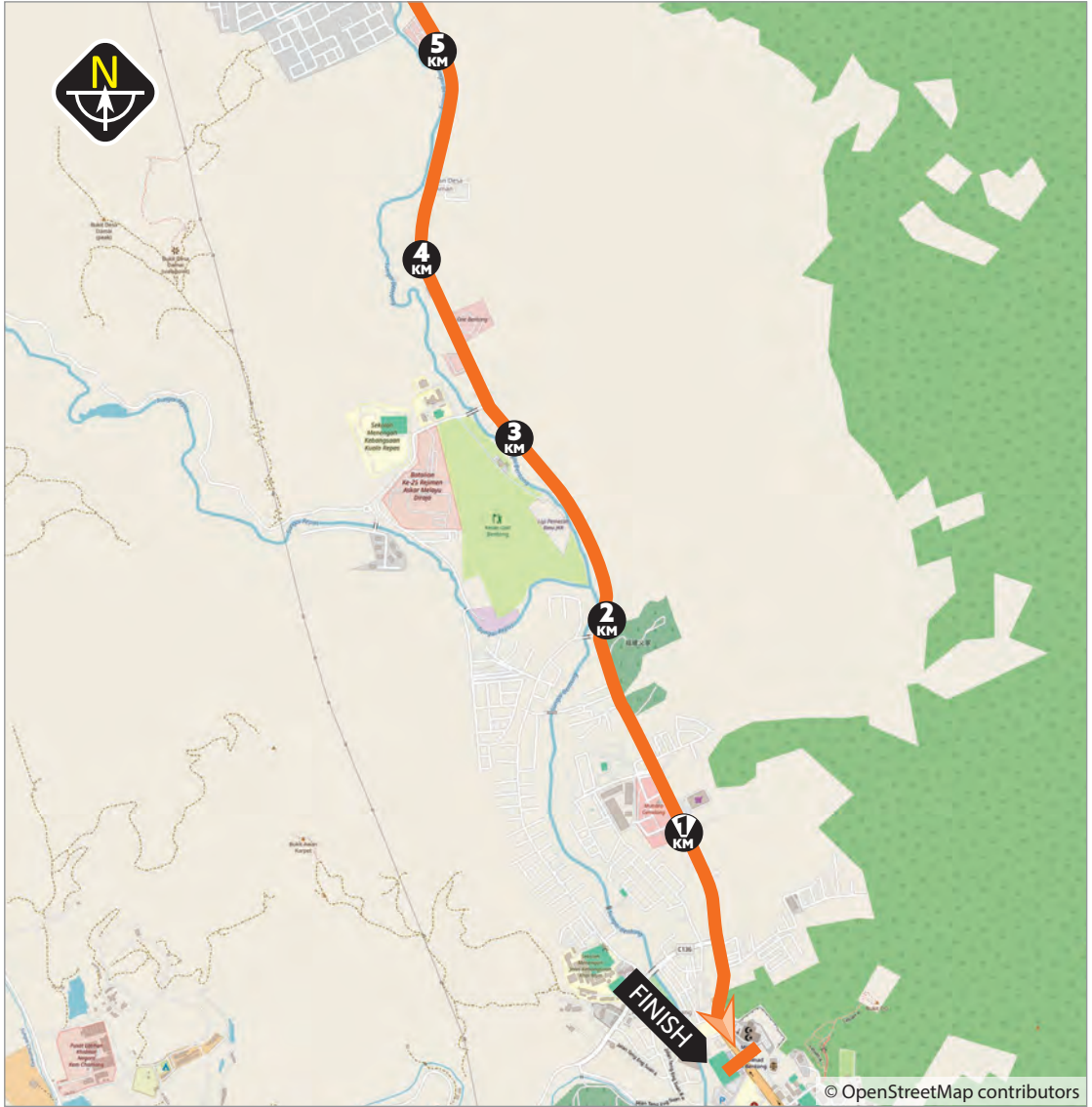
Finish Location : Dataran Bentong

TIME	ACTIVITIES
0700 hrs	Race Facilities Crew on Site / Road Closure at Finish Area
0800 hrs	Race Security on Site / Race Officials on Site
0830 hrs	PA System on
0900 hrs	Side Events Start
1350 hrs	Arrival of Guests
1410 hrs	Arrival of VIPs
1415 hrs	Advance Vehicles Arrive
1425 hrs	Cavalcade Arrives
1511 hrs	Petronas Le Tour de Langkawi Arrives - Fast Schedule
1519 hrs	Petronas Le Tour de Langkawi Arrives - Expected Schedule
1535 hrs	Prize Giving Ceremony
1605 hrs	VIPs Depart
1635 hrs	De-Rig Commences
1835 hrs	Roads Re-Open


Finish Location Map



▶ Bentong



▶ 5km Profile

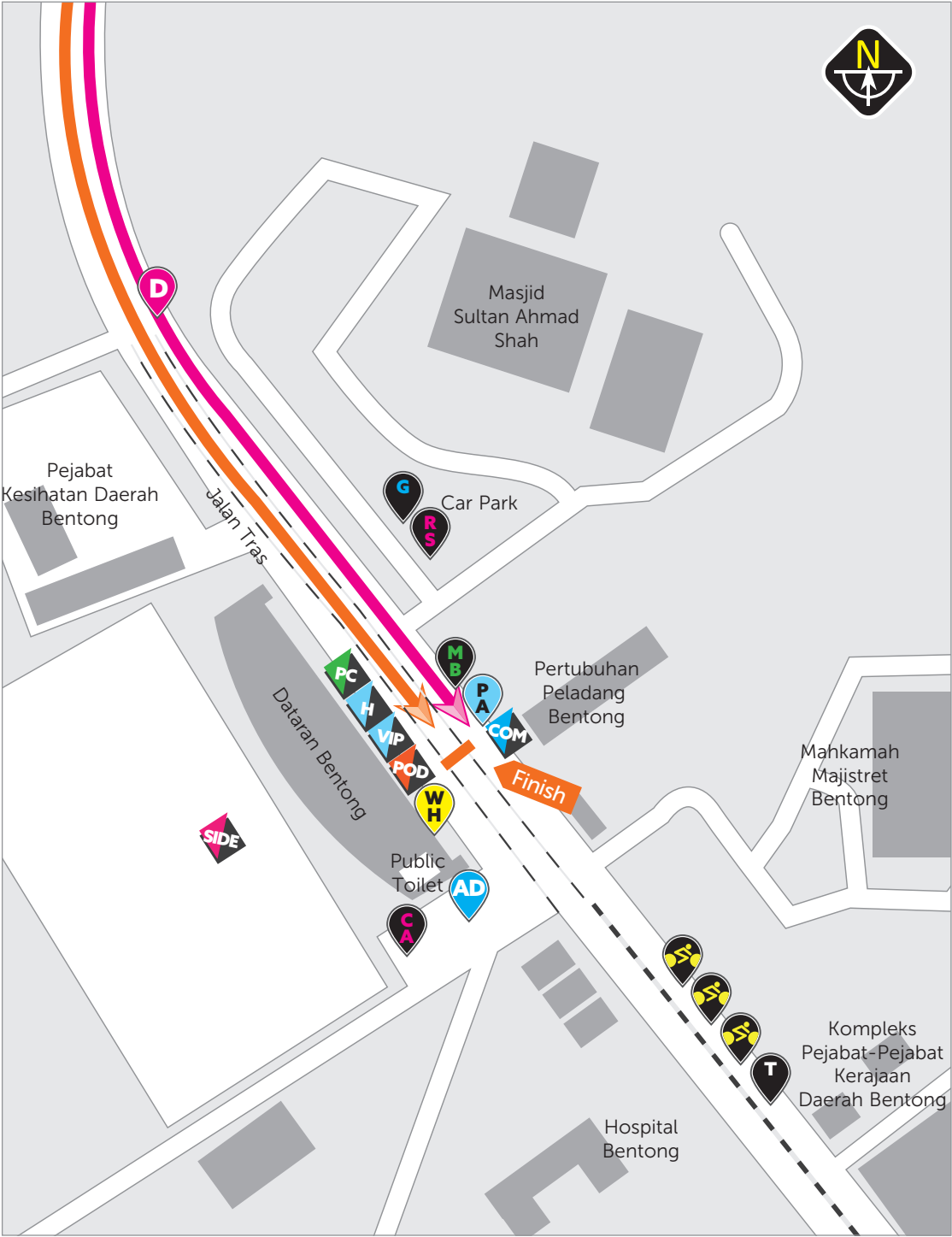




Finish Layout Map

▶ Dataran Bentong

STAGE 4



Kuala Kubu Bharu - Bentong

Schedule



Start Location : Jalan Dato' Muda Jaafar,
Kuala Kubu Bharu
Finish Location : Dataran Bentong, Bentong
Neutral Zone : 8.2 km
Race Distance : 131.2 km
Total Distance : 139.4 km

DISTANCE (km)		INSTRUCTION		DESCRIPTION	TIME TABLE			
FROM START	TO FINISH				Cavalcade @ 45mins	45kph	43kph	41kph
From Start Gantry at Jalan Dato' Muda Jaafar, Kuala Kubu Bharu - then turn right to Jalan Rasathurai and turn right to Jalan Mat Kilau, then take 2nd exit at roundabout, then turn left to Jalan Merdeka and turn right to Laluan 55 (Jalan Kuala Kubu - Fraser's Hill), then straight on through traffic light junction and junction, then turn left to Jalan Kuala Lumpur - Tanjung Malim. End of Neutralised Zone at Jalan Kuala Lumpur - Tanjung Malim (Rasa bus stop on the left).					11:15	12:00	12:00	12:00
0.0	131.2	RACE START PROPER		Jalan Kuala Lumpur - Tanjung Malim (Rasa bus stop on the left)	11:31	12:16	12:16	12:16
0.7	130.5	Junction	Turn Left	To Jalan Ampang Pechah	11:32	12:17	12:17	12:17
6.5	124.7	Sign	Straight On	Sekolah Menengah Kebangsaan Ampang Pecah on the left	11:40	12:25	12:25	12:26
8.6	122.6	Bridge	Straight On	Sungai Kubu	11:42	12:27	12:28	12:29
8.8	122.4	Traffic Light Junction	Turn Right	To Laluan 55 (Jalan Kuala Kubu - Fraser's Hill) / Sign "MPHS" on the left	11:43	12:28	12:28	12:29
14.7	116.5	Sign	Straight On	Empangan Sungai Selangor on the left	11:51	12:36	12:37	12:38
20.3	110.9	KOM Start - 262m	Straight On	Bridge - Sungai Kul	11:58	12:43	12:44	12:46
21.7	109.5	[CAUTION!]	Bear Left	2 Sharp Bends in 3.0km	12:00	12:45	12:46	12:48
25.0	106.2	[CAUTION!]	Straight On	Road under construction	12:04	12:49	12:51	12:53
29.0	102.2	[CAUTION!]	Bear Right	Sharp Bend	12:10	12:55	12:56	12:59
29.4	101.8	[CAUTION!]	Bear Left	Sharp Bend	12:10	12:55	12:57	12:59
30.0	101.2	DRINK START	Straight On		12:11	12:56	12:58	13:00
30.0	101.2	WASTE ZONE 1 START	Straight On		12:11	12:56	12:58	13:00
30.5	100.7	WASTE ZONE 1 END	Straight On		12:12	12:57	12:59	13:01
37.4	93.8	[CAUTION!]	Bear Left	Sharp Bend	12:21	13:06	13:08	13:11
39.3	91.9	Junction	Straight On	Jalan Gap - Bukit Fraser on the left	12:23	13:08	13:11	13:14
39.3	91.9	KOM 1 - GAP	Straight On	Cat 1, 865m (Sign "Bukit Fraser Raub" on the left)	12:23	13:08	13:11	13:14
40.3	90.9	[CAUTION!]	Bear Right	Sharp Bend	12:25	13:10	13:12	13:15
53.3	77.9	WASTE ZONE 2 START	Straight On		12:42	13:27	13:30	13:34

Schedule



STAGE 4

Start Location : Jalan Dato' Muda Jaafar,
Kuala Kubu Bharu
Finish Location : Dataran Bentong, Bentong
Neutral Zone : 8.2 km
Race Distance : 131.2 km
Total Distance : 139.4 km

DISTANCE (km)		INSTRUCTION		DESCRIPTION	TIME TABLE			
FROM START	TO FINISH				Cavalcade @ 45mins	45kph	43kph	41kph
53.8	77.4	WASTE ZONE 2 END	Straight On		12:43	13:28	13:31	13:35
54.4	76.8	[CAUTION!]	Straight On	Road Under Construction	12:44	13:29	13:32	13:36
55.7	75.5	[CAUTION!]	Bear Left	3 Sharp Bends in 3.5km	12:45	13:30	13:34	13:38
60.0	71.2	Sign	Straight On	Balai Polis Teranum on the right	12:51	13:36	13:40	13:44
61.3	69.9	[CAUTION!]	Bear Left	Sharp Bend	12:53	13:38	13:42	13:46
62.7	68.5	Steel Bridge	Straight On	Sungai Teras	12:55	13:40	13:43	13:48
64.2	67.0	[CAUTION!]	Bear Left	Sharp Bend	12:57	13:42	13:46	13:51
65.7	65.5	[CAUTION!]	Straight On	Narrow bridge - Sungai Bilut	12:59	13:44	13:48	13:53
66.5	64.7	Bridge	Straight On	Sungai Bilut	13:00	13:45	13:49	13:54
69.0	62.2	T-Junction	Turn Left	To Federal Rte 8, Lebuhraya Kuala Lumpur - Gua Musang	13:03	13:48	13:52	13:57
69.2	62.0	Traffic Light Junction	Straight On	Jalan Felda Krau on the right	13:03	13:48	13:53	13:58
72.3	58.9	Junction	Turn Left	To Jalan Aman	13:07	13:52	13:57	14:02
72.4	58.8	Cross Junction	Turn Right	To Jalan Dato' Abdullah - Digital Clock of Raub on the left	13:08	13:53	13:57	14:02
72.6	58.6	[CAUTION!]	Straight On	Speed Humps	13:08	13:53	13:57	14:02
72.8	58.4	T-Junction	Turn Right	To Jalan Cheroh - Dataran Raub on the right	13:08	13:53	13:58	14:03
72.9	58.3	[CAUTION!]	Straight On	Speed Humps	13:08	13:53	13:58	14:03
73.2	58.0	T-Junction	Turn Left	To Jalan Lipis - Masjid Tengku Abu Bakar Raub on the right	13:09	13:54	13:58	14:03
73.5	57.7	SPRINT 1 - RAUB	Straight On	SWC Pembekal Alatan Dapur on the right	13:09	13:54	13:59	14:04
74.2	57.0	Traffic Light Junction	Straight On	Jalan Kampung Melayu Sempalit on the right	13:10	13:55	14:00	14:05
75.0	56.2	Sign	Straight On	Petronas on the right	13:11	13:56	14:01	14:06
76.8	54.4	Traffic Light Junction	Straight On	Lingkar Tengah Utama Expy. (Central Spine) on the right	13:13	13:58	14:03	14:09
78.7	52.5	Splitter	Keep Left	Continue to Jalan Lipis	13:16	14:01	14:06	14:11
79.0	52.2	Traffic Light Junction	Turn Right	To Jalan Pintu Padang - Ulu Gali	13:16	14:01	14:06	14:12

Kuala Kubu Bharu - Bentong

Schedule



Start Location : Jalan Dato' Muda Jaafar,
Kuala Kubu Bharu
Finish Location : Dataran Bentong, Bentong
Neutral Zone : 8.2 km
Race Distance : 131.2 km
Total Distance : 139.4 km

DISTANCE (km)		INSTRUCTION		DESCRIPTION	TIME TABLE			
FROM START	TO FINISH				Cavalcade @ 45mins	45kph	43kph	41kph
79.2	52.0	WASTE ZONE 3 START	Straight On		13:17	14:02	14:06	14:12
79.7	51.5	WASTE ZONE 3 END	Straight On		13:17	14:02	14:07	14:13
81.5	49.7	Sign	Straight On	Klinik Kesihatan Ulu Gali on the left	13:20	14:05	14:10	14:16
83.7	47.5	Fork Junction	Turn Right	To Jalan Ulu Gali - Lembah Klau / Sign "Selamat Datang Kg Ulu Gali" on the left	13:23	14:08	14:13	14:19
85.1	46.1	SPRINT 2 - SUNGAI RUAN	Straight On	PUSPEN Sungai Ruan on the right	13:24	14:09	14:15	14:21
94.5	36.7	Bridge	Straight On	Sungai Klau	13:37	14:22	14:28	14:35
94.6	36.6	SPRINT 3 - SUNGAI KLAU	Straight On	Man Seng Mini Market on the right	13:37	14:22	14:28	14:35
99.9	31.3	Junction	Turn Right	To Jalan Ulu Gali - Lembah Klau	13:44	14:29	14:35	14:43
111.2	20.0	DRINK FINISH	Straight On		13:59	14:44	14:51	14:59
111.2	20.0	WASTE ZONE 4 START	Straight On		13:59	14:44	14:51	14:59
111.7	19.5	WASTE ZONE 4 END	Straight On		14:00	14:45	14:52	15:00
112.5	18.7	Junction	Turn Right	To Jalan Ulu Gali - Lembah Klau (Dewan Serbaguna Komplek Krau on the right)	14:01	14:46	14:53	15:01
113.1	18.1	[CAUTION!]	Straight On	Speed Humps 3X	14:02	14:47	14:54	15:02
115.5	15.7	[CAUTION!]	Straight On	3 Speed Humps in 400m	14:05	14:50	14:57	15:05
116.2	15.0	T-Junction	Turn Right	To Jalan Utama Mempaga - Dir : Bentong / Raub	14:06	14:51	14:58	15:06
117.7	13.5	Traffic Light Junction	Straight On	Left to Lingkaran Utama Expy (Central Spine)	14:08	14:53	15:00	15:09
117.8	13.4	Traffic Light Junction	Straight On	Right to Lingkaran Utama Expy (Central Spine)	14:08	14:53	15:00	15:09
118.7	12.5	T-Junction	Turn Right	To Jalan Lurah Bilut - Bentong - Dir : Bentong / Raub	14:09	14:54	15:02	15:10

Schedule



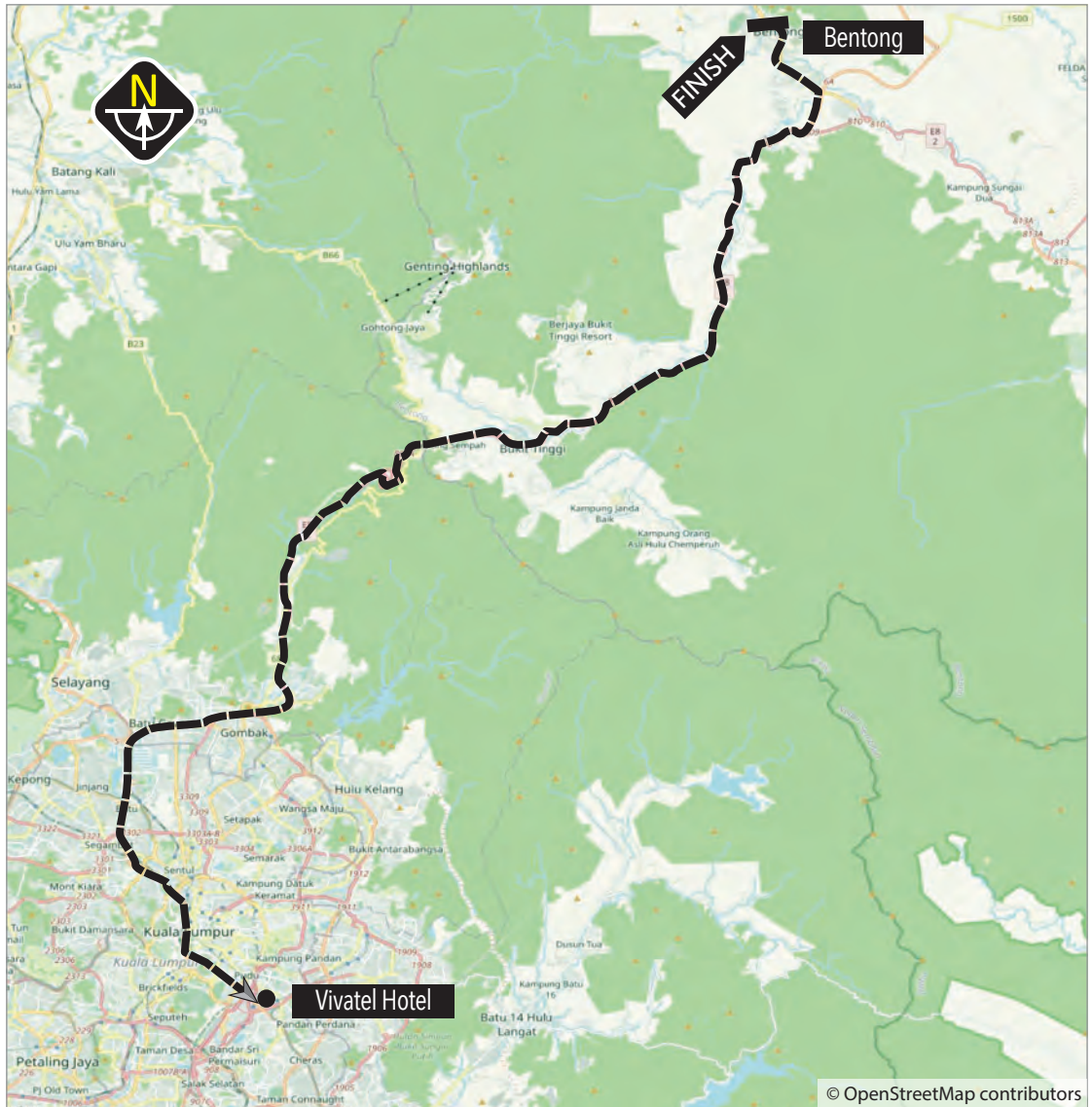
Start Location : Jalan Dato' Muda Jaafar,
Kuala Kubu Bharu
Finish Location : Dataran Bentong, Bentong
Neutral Zone : 8.2 km
Race Distance : 131.2 km
Total Distance : 139.4 km

DISTANCE (km)		INSTRUCTION		DESCRIPTION	TIME TABLE			
FROM START	TO FINISH				Cavalcade @ 45mins	45kph	43kph	41kph
119.9	11.3	T-Junction	Turn Left	To Federal Rte 8 - Lebuhraya Kuala Lumpur-Gua Musang [CAUTION!] - Sharp Turn	14:11	14:56	15:03	15:12
124.8	6.4	Junction	Straight On	Right to Teranum - Fraser's Hill	14:17	15:02	15:10	15:19
129.1	2.1	Junction	Straight On	Lemang To' Ki & Jalan Permai on the right	14:23	15:08	15:16	15:25
129.9	1.3	Sign	Straight On	Petronas Jalan Tras on the right	14:24	15:09	15:17	15:27
131.0	0.2	Sign	Straight On	SJK (C) Khai Mun, Repas & Klinik Kesihatan Daerah Bentong on the right / Masjid Sultan Haji Ahmad Shah Bentong on the left	14:26	15:11	15:19	15:28
131.2	0.0	Race Finish at Dataran Bentong			14:26	15:11	15:19	15:28

STAGE 4

Kuala Kubu Bharu - Bentong

Transfer to Hotel Map



▶ Estimated travel time : 1 hr 12 mins
Estimated distance : 73.0km

Scan here to HQ Hotel



Vivatel Hotel
Kuala Lumpur





KUALA LUMPUR

KUALA Lumpur, the lively capital of Malaysia, is famed for the iconic Petronas Twin Towers, bustling street markets, and a rich culinary landscape. The city seamlessly combines modern skyscrapers with historical sites like the Sultan Abdul Samad Building and Batu Caves. Offering upscale shopping in Bukit Bintang, green spaces like KLCC Park, and a cultural mosaic of Malay, Chinese, and Indian influences, Kuala Lumpur stands out. Its vibrant nightlife, cultural festivals, and blend of tradition and modernity create a captivating urban experience.



STAGE 5



MELAKA

MELAKA, a UNESCO World Heritage city in Malaysia, is a historical gem known for its rich cultural heritage and colonial architecture. Landmarks such as A Famosa fortress, St. Paul's Hill, and the iconic red Christ Church adorn the cityscape. Its vibrant Jonker Street, invites exploration with its array of antique shops, local delicacies, and lively nightlife. Visitors can leisurely cruise along the Melaka River, delve into museums showcasing the city's storied past, and savour the flavours of Peranakan cuisine. Melaka's allure lies in its blend of Portuguese, Dutch, and British influences, creating a captivating destination that beautifully blends Malaysia's diverse history with modern charm.

Stage Map

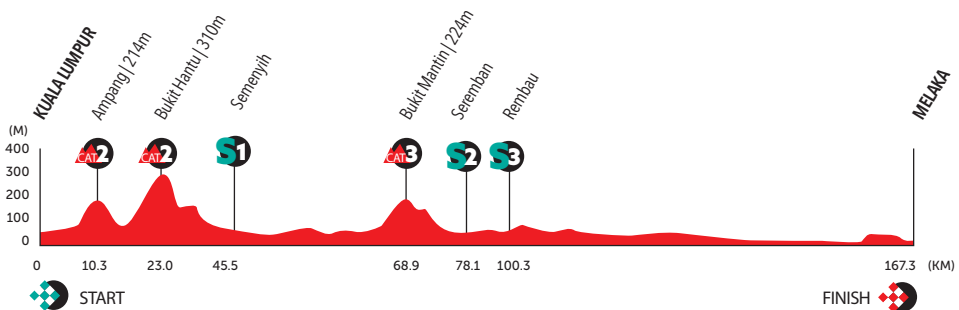


Thursday, 3 October 2024
Race Distance: 167.3km

Kuala Lumpur - Melaka



Profile



Transfer to Start Map

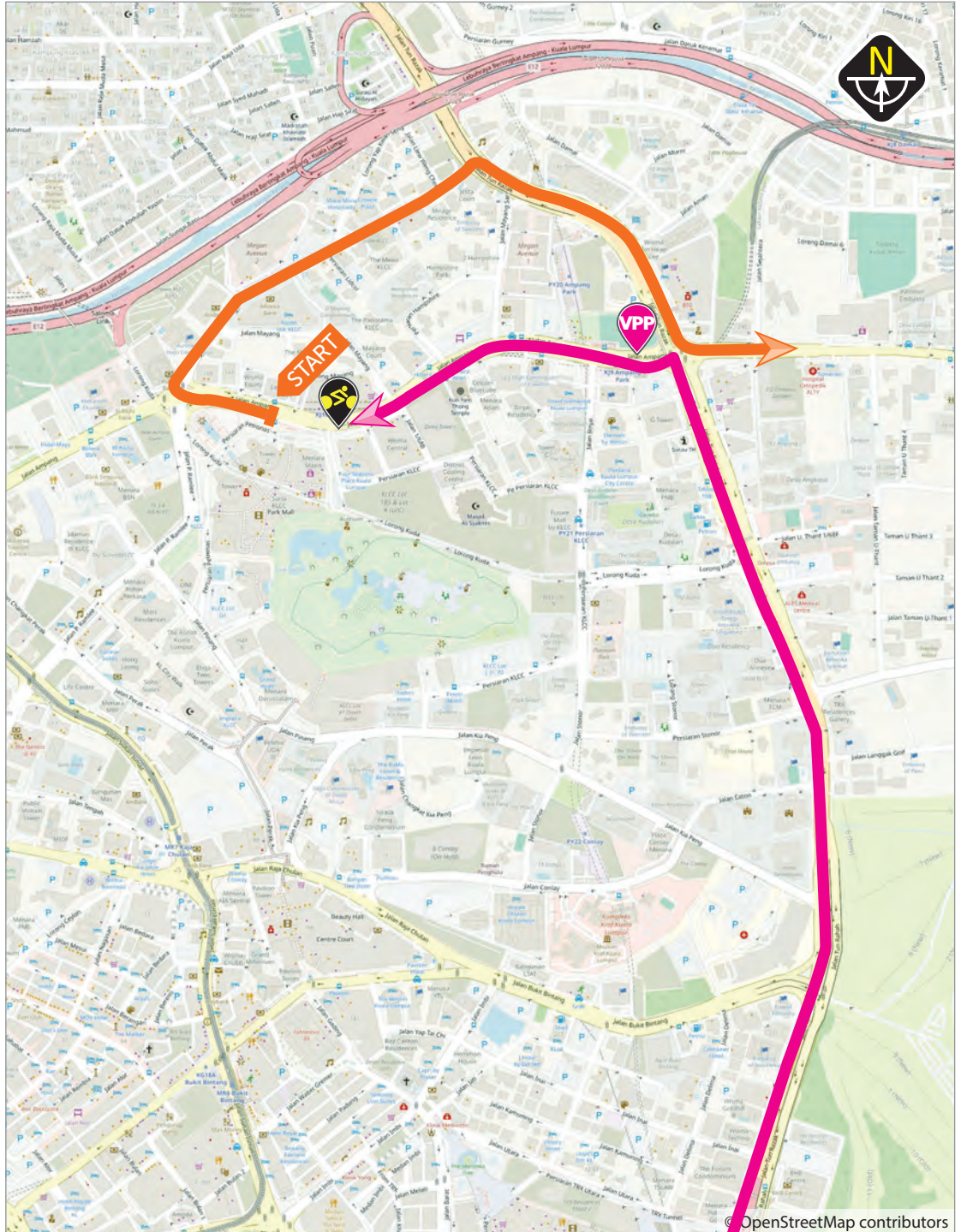


STAGE 5



Estimated travel time : 20 mins
Estimated distance : 11.0km

Vehicle Passage Point



Start Location Map



▶ Kuala Lumpur



STAGE 5

Kuala Lumpur - Melaka

Start Layout Map



▶ Petronas Twin Towers





Time Table

Start Time Table

Start Location : Kuala Lumpur City Centre, Kuala Lumpur

TIME	ACTIVITIES
0630 hrs	VPP in Operation / Race Facilities Crew on Site / Race Security on Site / Road Closure at Start Area
0700 hrs	PA System on
0930 hrs	Race Officials on Site
0940 hrs	Arrival of Guests / Arrival of Teams
0950 hrs	Riders Signing On Opens
1000 hrs	Arrival of VIPs
1015 hrs	Cavalcade Departs
1050 hrs	Riders Signing on Closes / Advance Vehicles Depart / Classification Leader Presentation / Riders Assemble at Start Line
1100 hrs	Petronas Le Tour de Langkawi Flag-Off
1115 hrs	VIPs Depart
1130 hrs	De-Rig Commences
1330 hrs	Roads Re-Open

Finish Time Table

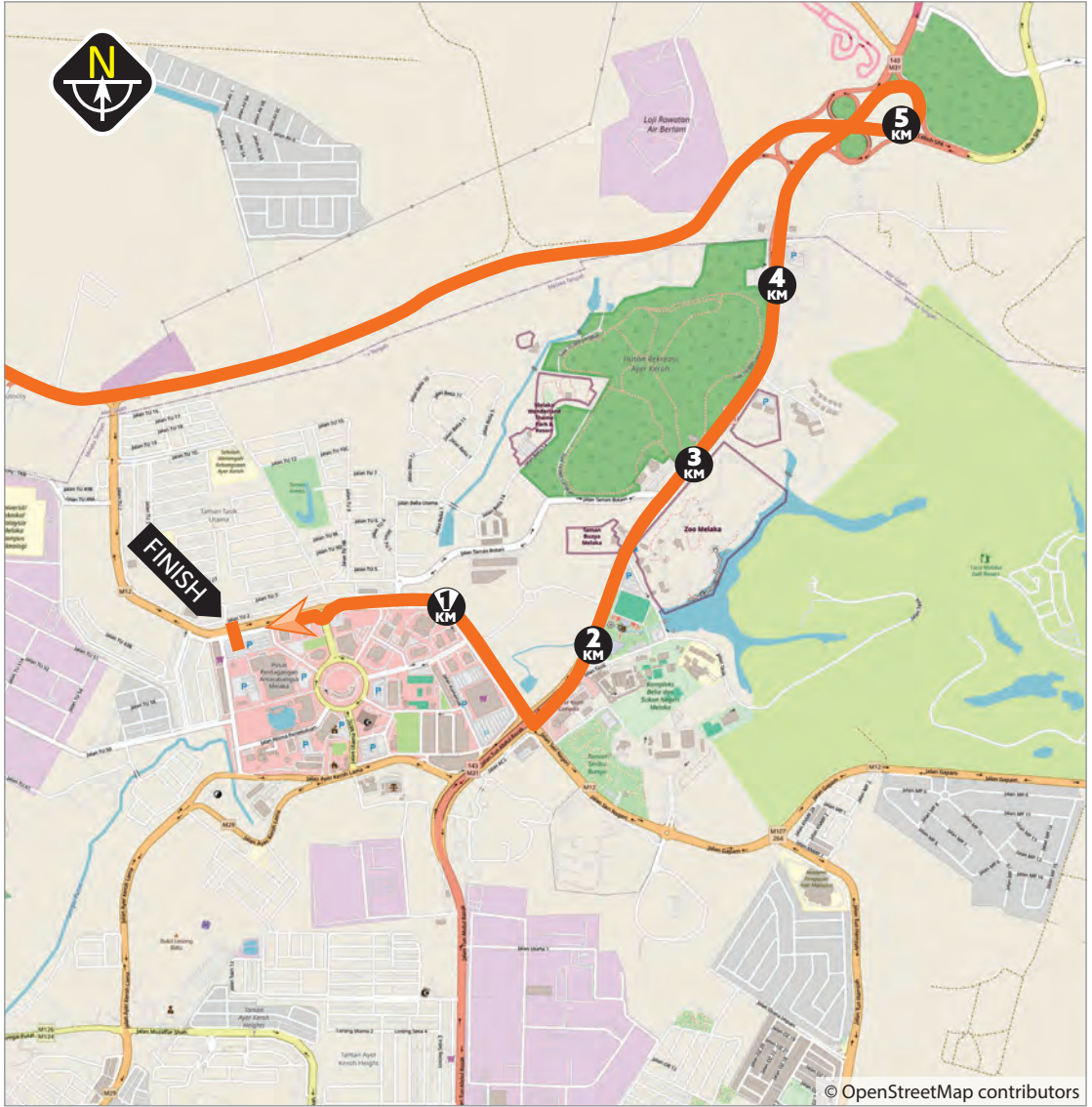
Finish Location : Melaka International Trade Centre, Melaka

TIME	ACTIVITIES
0700 hrs	Race Facilities Crew on Site / Road Closure at Finish Area
0800 hrs	Race Security on Site / Race Officials on Site
0830 hrs	PA System on
0900 hrs	Side Events Start
1345 hrs	Arrival of Guests
1400 hrs	Arrival of VIPs / Advance Vehicles Arrive
1410 hrs	Cavalcade Arrives
1456 hrs	Petronas Le Tour de Langkawi Arrives - Fast Schedule
1507 hrs	Petronas Le Tour de Langkawi Arrives - Expected Schedule
1530 hrs	Prize Giving Ceremony
1600 hrs	VIPs Depart
1630 hrs	De-Rig Commences
1830 hrs	Roads Re-Open


Finish Location Map



▶ Ayer Keroh



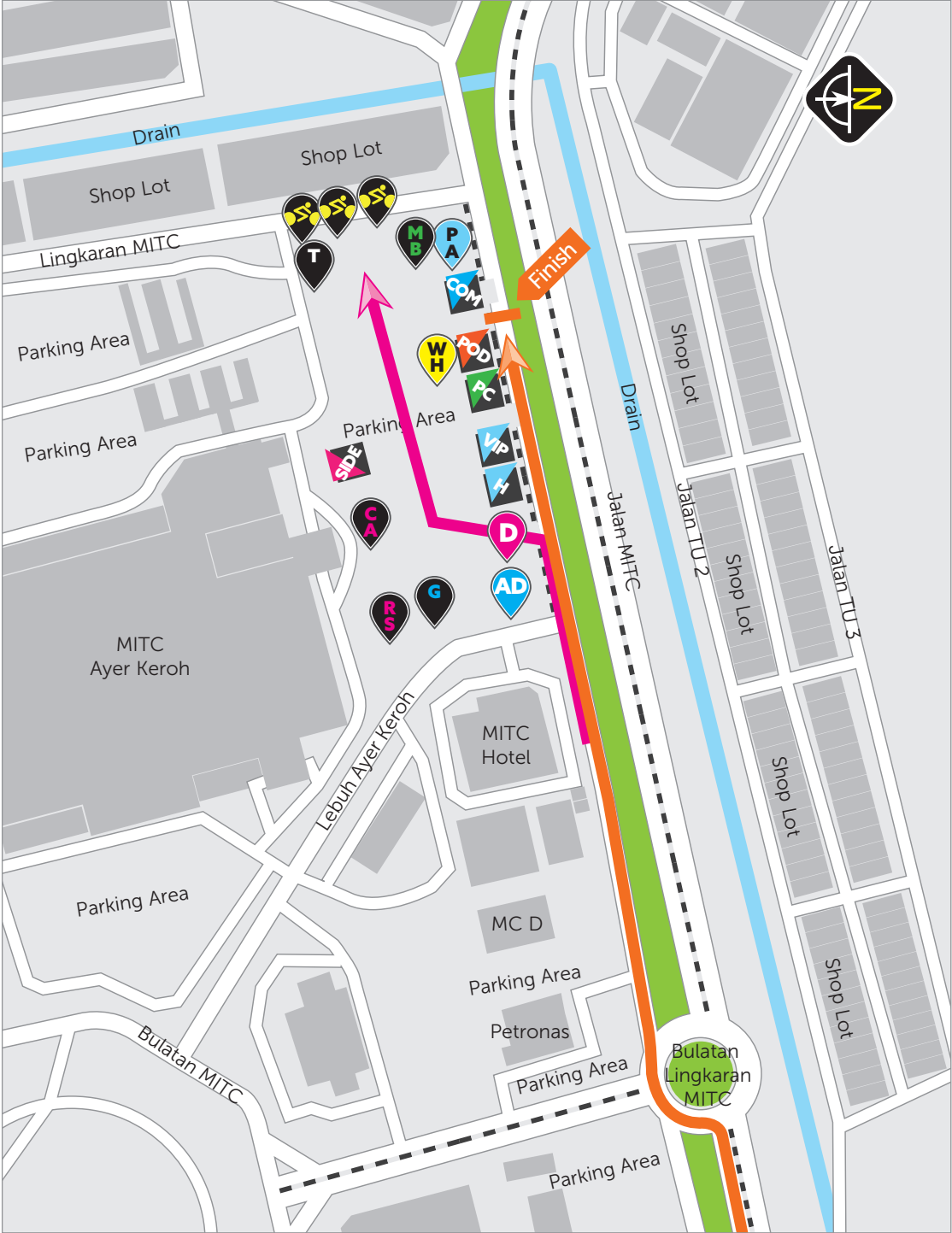
▶ 5km Profile





Finish Layout Map

▶ MITC Ayer Keroh



STAGE 5

Kuala Lumpur - Melaka

Schedule



Start Location : Kuala Lumpur City Centre
 Finish Location : MITC, Ayer Keroh, Melaka
 Neutral Zone : 4.2 km
 Race Distance : 167.3 km
 Total Distance : 171.5 km

DISTANCE (km)		INSTRUCTION		DESCRIPTION	TIME TABLE			
FROM START	TO FINISH				Cavalcade @ 45mins	44kph	42kph	40kph
From Start Gantry at Kuala Lumpur City Centre, Kuala Lumpur - At traffic light junction turn right to Jalan Yap Kwan Seng, straight on for 1 traffic light junction, then turn right to Jalan Tun Razak, then turn left to Jalan Ampang and straight on for 2 traffic light junctions. End of the Neutralised Zone is on Jalan Ampang (Utama Motors World Sdn Bhd on the left).					10:15	11:00	11:00	11:00
0.0	167.3	RACE START PROPER		Utama Motors World Sdn Bhd on the left	10:23	11:08	11:08	11:08
0.6	166.7	Fork Junction	Keep Right	Continue to Jalan Ampang / Left to Jalan Ulu Klang	10:24	11:09	11:09	11:09
1.2	166.1	Traffic Light Junction	Straight On	3 Traffic Light Junctions in 1.1km	10:25	11:10	11:10	11:10
2.6	164.7	Splitter	Keep Left		10:27	11:12	11:12	11:12
2.8	164.5	Traffic Light Junction	Straight On	Jalan Chengal on the left	10:27	11:12	11:12	11:12
3.0	164.3	Sign	Straight On	Petronas Jalan Bukit Belacan on the left	10:27	11:12	11:12	11:13
3.1	164.2	Traffic Light Junction	Straight On	4 Traffic Light Junctions in 1.4km	10:27	11:12	11:12	11:13
4.8	162.5	Traffic Light Junction	Turn Right	To Jalan Taman Putra	10:30	11:15	11:15	11:15
5.0	162.3	Traffic Light Junction	Straight On	6 Traffic Light Junctions in 2.0km	10:30	11:15	11:15	11:16
7.1	160.2	Traffic Light Junction	Turn Left	To Jalan Hulu Langat	10:33	11:18	11:18	11:19
7.2	160.1	KOM Start - 86m	Straight On		10:33	11:18	11:18	11:19
10.3	157.0	KOM 1 - AMPANG	Straight On	Cat 2, 214m (Yellow sign "Hutan Simpan Kekal" on the left)	10:37	11:22	11:23	11:23
14.3	153.0	Junction	Straight On	Jalan Saujana 1 on the right	10:42	11:27	11:28	11:29
14.8	152.5	Traffic Light Junction	Turn Right	To Jalan Sungai Tekali - Dir : Sg Tekali / Semenyih / K. Kelawang	10:43	11:28	11:29	11:30
14.9	152.4	Traffic Light Junction	Turn Left	To Jalan Sungai Tekali - Masjid Pekan Bt 14 Hulu Langat on the right	10:43	11:28	11:29	11:30
17.5	149.8	[CAUTION!]	Straight On	Speed Humps - 2X	10:47	11:32	11:33	11:34

Schedule



STAGE 5

Start Location : Kuala Lumpur City Centre
 Finish Location : MITC, Ayer Keroh, Melaka
 Neutral Zone : 4.2 km
 Race Distance : 167.3 km
 Total Distance : 171.5 km

DISTANCE (km)		INSTRUCTION		DESCRIPTION	TIME TABLE			
FROM START	TO FINISH				Cavalcade @ 45mins	44kph	42kph	40kph
19.7	147.6	KOM Start - 79m	Straight On	Sign "Zon Pengawasan Cerun" on the left	10:50	11:35	11:36	11:38
23.0	144.3	KOM 2 - BUKIT HANTU	Straight On	Cat 2, 310m (Sign "Bukit Hantu" on the right)	10:54	11:39	11:41	11:43
25.6	141.7	T-Junction	Turn Right	To Jalan Sungai Lalang - Dir : Semenyih / Kajang	10:58	11:43	11:45	11:46
29.0	138.3	Sign	Straight On	Empangan Semenyih Entrance Gate on the left	11:02	11:47	11:49	11:52
30.0	137.3	DRINK START	Straight On	Sign "Semenyih Memorial Hills" on the left	11:04	11:49	11:51	11:53
30.0	137.3	WASTE ZONE 1 START	Straight On		11:04	11:49	11:51	11:53
30.5	136.8	WASTE ZONE 1 END	Straight On		11:05	11:50	11:52	11:54
31.5	135.8	[CAUTION!]	Straight On	Narrow Bridge - Sungai Tekala	11:06	11:51	11:53	11:55
35.5	131.8	[CAUTION!]	Straight On	Steel Bridge / Speed Humps - 2X	11:11	11:56	11:59	12:01
39.2	128.1	[CAUTION!]	Straight On	Speed Humps - 2X / Sek Keb Ulu Semenyih on the right	11:16	12:01	12:04	12:07
43.8	123.5	[CAUTION!]	Straight On	Speed Humps - 4X	11:23	12:08	12:11	12:14
44.0	123.3	Junction	Straight On	Taman Seri Segar Semenyih on the right	11:23	12:08	12:11	12:14
44.8	122.5	Traffic Light Junction	Turn Left	To Jalan Semenyih - Dir : Seremban / Mantin	11:24	12:09	12:12	12:15
45.2	122.1	Traffic Light Junction	Straight On	Jalan Bangi Lama & Soho Hotel on the right	11:25	12:10	12:13	12:16
45.5	121.8	SPRINT 1 - SEMENYIH	Straight On	Petronas Pekan Semenyih on the right	11:25	12:10	12:13	12:16
45.6	121.7	Traffic Light Junction	Both Side	Splitter / Jalan Broga on the left	11:25	12:10	12:13	12:16
46.5	120.8	Splitter	Keep Left	2 Splitters in 700m	11:26	12:11	12:14	12:18
47.6	119.7	Sign	Straight On	Petronas Taman Pelangi Semenyih on the left	11:28	12:13	12:16	12:19
47.8	119.5	Traffic Light Junction	Straight On	7 Traffic Light Junctions in 2.7km	11:28	12:13	12:16	12:20

Kuala Lumpur - Melaka

Schedule



Start Location : Kuala Lumpur City Centre
 Finish Location : MITC, Ayer Keroh, Melaka
 Neutral Zone : 4.2 km
 Race Distance : 167.3 km
 Total Distance : 171.5 km

DISTANCE (km)		INSTRUCTION		DESCRIPTION	TIME TABLE			
FROM START	TO FINISH				Cavalcade @ 45mins	44kph	42kph	40kph
50.9	116.4	Fork Junction	Keep Right	To Jalan Semenyih / left to Jalan Kesuma 7	11:32	12:17	12:21	12:24
51.7	115.6	Traffic Light Junction	Straight On	6 Traffic Light Junctions in 3.2km	11:33	12:18	12:22	12:26
55.8	111.5	WASTE ZONE 2 START	Straight On		11:39	12:24	12:28	12:32
56.3	111.0	WASTE ZONE 2 END	Straight On		11:40	12:25	12:28	12:32
59.3	108.0	Traffic Light Junction	Straight On	2 Traffic Light Junctions in 1.1km	11:44	12:29	12:33	12:37
61.0	106.3	[CAUTION!] / Traffic light junction	Straight On	Traffic light junction / Speed Humps / Sek Keb Mantin on the right	11:46	12:31	12:35	12:40
61.6	105.7	Traffic Light Junction	Straight On	Jalan Mantin-Sungai Machang Hill on the left / Pusat Hemodialisis Suria on the right	11:47	12:32	12:36	12:40
64.3	103.0	Traffic Light Junction	Straight On	Right to Mantin Plaza Toll @ Kajang-Seremban Highway	11:51	12:36	12:40	12:44
66.4	100.9	KOM Start - 104m	Straight On	Bus stop on the left / Pejabat Perhutanan on the right	11:53	12:38	12:43	12:48
68.9	98.4	KOM 3 - BUKIT MANTIN	Straight On	Cat 3, 224m (Sign "Lapang Sasar Mantin" on the left)	11:57	12:42	12:46	12:51
72.6	94.7	Traffic Light Junction	Straight On	7 Traffic Light Junctions in 4.2km	12:02	12:47	12:52	12:57
77.0	90.3	Sign	Straight On	Masjid Jamek Bandar Seremban on the left	12:08	12:53	12:58	13:04
77.3	90.0	Cross Junction	Turn Right	To Jalan Yam Tuan	12:08	12:53	12:58	13:04
77.4	89.9	Traffic Light Junction	Straight On	3 Traffic Light Junctions in 400m	12:08	12:53	12:59	13:04
78.1	89.2	SPRINT 2 - SEREMBAN	Straight On	Majlis Perbandaran Seremban on the left	12:09	12:54	13:00	13:05
78.2	89.1	Traffic Light Junction	Straight On	2 Traffic Light Junctions in 1.0km	12:09	12:54	13:00	13:05

Schedule



STAGE 5

Start Location : Kuala Lumpur City Centre
 Finish Location : MITC, Ayer Keroh, Melaka
 Neutral Zone : 4.2 km
 Race Distance : 167.3 km
 Total Distance : 171.5 km

DISTANCE (km)		INSTRUCTION		DESCRIPTION	TIME TABLE			
FROM START	TO FINISH				Cavalcade @ 45mins	44kph	42kph	40kph
78.4	88.9	T-Junction	Turn Left	To Jalan Zaaba	12:10	12:55	13:00	13:06
78.9	88.4	Traffic Light Junction	Straight On	2 Traffic Light Junctions in 100m	12:10	12:55	13:01	13:06
79.6	87.7	Traffic Light Junction	Straight On	Jalan Dato' Muda Linggi & Balai Bomba dan Penyelamat Seremban on the left	12:11	12:56	13:02	13:07
80.1	87.2	T-Junction	Turn Left	To Jalan Tunku Antah - Dir : Tampin / Rahang / Sign "Goodyear" on the right	12:12	12:57	13:02	13:08
80.3	87.0	Traffic Light Junction	Straight On	2 Traffic Light Junctions in 300m	12:12	12:57	13:03	13:08
81.6	85.7	Fork Junction	Keep Right	To Jalan Rahang	12:14	12:59	13:05	13:10
81.7	85.6	WASTE ZONE 3 START	Straight On		12:14	12:59	13:05	13:11
82.2	85.1	WASTE ZONE 3 END	Straight On		12:15	13:00	13:05	13:11
82.2	85.1	FEEDING ZONE START	Straight On		12:15	13:00	13:05	13:11
83.0	84.3	Traffic Light Junction	Straight On	Persiaran Layang-layang 2 on the right	12:16	13:01	13:07	13:13
83.2	84.1	FEEDING ZONE END	Straight On		12:16	13:01	13:07	13:13
83.2	84.1	WASTE ZONE 4 START	Straight On		12:16	13:01	13:07	13:13
83.7	83.6	WASTE ZONE 4 END	Straight On		12:17	13:02	13:08	13:14
84.7	82.6	Sign	Straight On	Petronas Senawang 1 on the left	12:18	13:03	13:09	13:15
85.0	82.3	Traffic Light Junction	Straight On	2 Traffic Light Junctions in 200m	12:19	13:04	13:09	13:16
96.4	70.9	Sign	Straight On	White sign "Pedas" on the left	12:34	13:19	13:26	13:33
100.1	67.2	Traffic Light Junction	Straight On	Jalan Perusahaan Utama on the left	12:39	13:24	13:31	13:38
100.3	67.0	SPRINT 3 - REMBAU	Straight On	Seowon Precision Glass (M) Sdn Bhd on the left	12:40	13:25	13:31	13:38

Kuala Lumpur - Melaka

Schedule



Start Location : Kuala Lumpur City Centre
 Finish Location : MITC, Ayer Keroh, Melaka
 Neutral Zone : 4.2 km
 Race Distance : 167.3 km
 Total Distance : 171.5 km

DISTANCE (km)		INSTRUCTION		DESCRIPTION	TIME TABLE			
FROM START	TO FINISH				Cavalcade @ 45mins	44kph	42kph	40kph
101.1	66.2	Traffic Light Junction	Straight On	3 Traffic Light Junctions in 3.0km	12:41	13:26	13:32	13:40
104.2	63.1	Sign	Straight On	Petronas Rembau on the right	12:45	13:30	13:37	13:44
115.5	51.8	Sign	Straight On	Petronas Kota on the left	13:00	13:45	13:53	14:01
115.7	51.6	Traffic Light Junction	Straight On	2 Traffic Light Junctions in 700m	13:01	13:46	13:53	14:02
117.2	50.1	Sign	Straight On	Balai Bomba dan Penyelamat Kota on the left	13:03	13:48	13:55	14:04
120.0	47.3	Traffic Light Junction	Turn Right	Dir : Alor Gajah	13:06	13:51	13:59	14:08
125.4	41.9	Roundabout	2nd Exit	To Lebu AMJ / Left to Simpang Ampat Plaza Toll	13:14	13:59	14:07	14:16
125.8	41.5	Splitter	Keep Left		13:14	13:59	14:08	14:17
126.1	41.2	Sign	Straight On	Petronas Simpang Ampat on the right	13:15	14:00	14:08	14:17
126.7	40.6	Traffic Light Junction	Straight On	8 Traffic Light Junctions in 9.7km	13:16	14:01	14:09	14:18
137.0	30.3	Sign	Straight On	Petronas Lebu AMJ, Sungai Petai on the left	13:30	14:15	14:24	14:34
137.4	29.9	Traffic Light Junction	Straight On	2 Traffic Light Junctions in 2.3km	13:30	14:15	14:24	14:34
140.0	27.3	Sign	Straight On	Petronas Rembia on the right	13:34	14:19	14:28	14:38
140.9	26.4	Traffic Light Junction	Straight On	4 Traffic Light Junctions in 5.6km	13:35	14:20	14:29	14:39
147.0	20.3	Sign	Straight On	Petronas Cheng on the right	13:43	14:28	14:38	14:49
147.3	20.0	DRINK FINISH	Straight On		13:44	14:29	14:38	14:49
147.3	20.0	WASTE ZONE 5 START	Straight On		13:44	14:29	14:38	14:49
147.8	19.5	WASTE ZONE 5 END	Straight On		13:44	14:29	14:39	14:50
147.9	19.4	Traffic Light Junction	Straight On	2 Traffic Light Junctions in 400m	13:44	14:29	14:39	14:50
149.2	18.1	Traffic Light Junction	Turn Left	To Jalan Krubong	13:46	14:31	14:41	14:52

Schedule



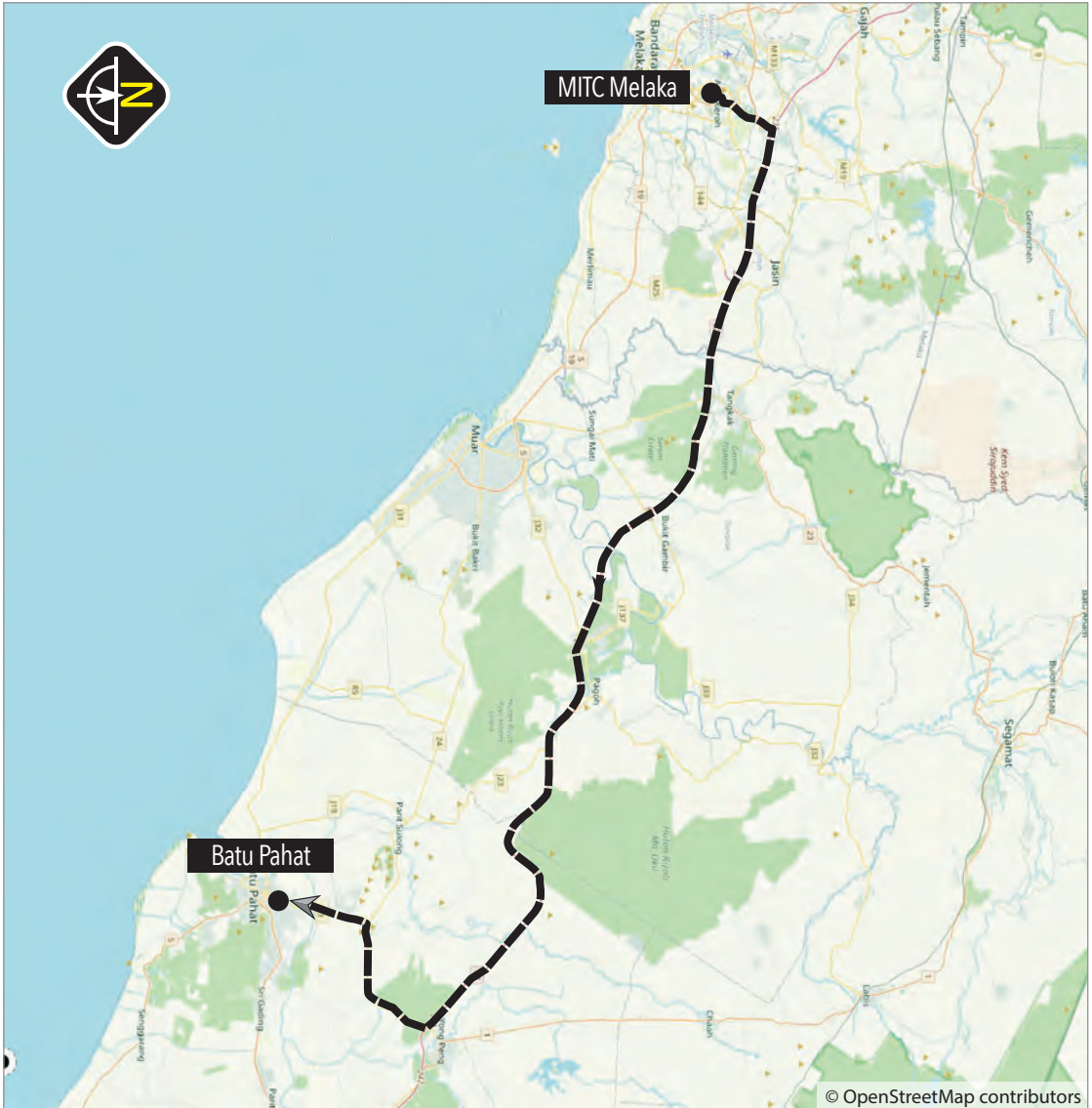
STAGE 5

Start Location : Kuala Lumpur City Centre
 Finish Location : MITC, Ayer Keroh, Melaka
 Neutral Zone : 4.2 km
 Race Distance : 167.3 km
 Total Distance : 171.5 km

DISTANCE (km)		INSTRUCTION		DESCRIPTION	TIME TABLE			
FROM START	TO FINISH				Cavalcade @ 45mins	44kph	42kph	40kph
149.7	17.6	[CAUTION!]	Straight On	Speed Humps - Sek Keb Cheng on the right	13:47	14:32	14:42	14:53
152.7	14.6	Traffic Light Junction	Straight On	2 Traffic Light Junctions in 600m	13:51	14:36	14:46	14:57
153.7	13.6	Splitter	Keep Left	LT Hardware Trading Sdn Bhd on the left	13:52	14:37	14:48	14:59
154.1	13.2	Traffic Light Junction	Turn Right	To Lebuhraya SPA	13:53	14:38	14:48	14:59
156.3	11.0	Traffic Light Junction	Straight On	Jalan Tuanku Abdul Rahman on the right	13:56	14:41	14:51	15:02
156.8	10.5	Sign	Straight On	Petronas Lebuhraya SPA Ayer Keroh on the left	13:57	14:42	14:52	15:03
157.3	10.0	Traffic Light Junction	Straight On	Jalan Autocity - tjb on the left	13:57	14:42	14:53	15:04
162.0	5.3	Fork Junction	Bear Left	To Jalan Tun Abdul Razak - Dir : Ayer Keroh / Pusat Bandar	14:04	14:49	14:59	15:11
163.0	4.3	Sign	Straight On	Petronas Ayer Keroh 3 on the left	14:05	14:50	15:01	15:13
164.5	2.8	Traffic Light Junction	Straight On	Jalan Taman Botanikal on the right	14:07	14:52	15:03	15:15
165.3	2.0	Fork Junction	Bear Left	To Jalan Tun Abdul Razak	14:08	14:53	15:04	15:16
165.7	1.6	Traffic Light Junction	Turn Right	To Jalan MITC - Sign "Hang Tuah Jaya" on the left	14:09	14:54	15:05	15:17
166.5	0.8	Sign	Straight On	Mydin MITC Ayer Keroh on the left	14:10	14:55	15:06	15:18
166.8	0.5	Roundabout	2nd Exit	Lingkar MITC / Pejabat KWSP Melaka & Petronas MITC on the left	14:10	14:55	15:06	15:18
167.1	0.2	Sign	Straight On	Petronas MITC on the left	14:11	14:56	15:07	15:19
167.3	0.0	Race Finish at Melaka International Trade Centre (MITC), Ayer Keroh, Melaka			14:11	14:56	15:07	15:19

Kuala Lumpur - Melaka

Transfer to Hotel Map




The Katerina Hotel
 Estimated travel time : 1hr 37 mins
 Estimated distance : 128 km

Pinetree Hotel
 Estimated travel time : 1 hr 34 mins
 Estimated distance : 127 km

Scan here to HQ Hotel



The Katerina Hotel
Batu Pahat



Scan here to HQ Hotel



Pinetree Hotel
Batu Pahat



BATU PAHAT

BATU Pahat, is a vibrant town known for its thriving commercial activities and cultural diversity. It acts as a center for agriculture, manufacturing, and trade, featuring significant industries like palm oil and rubber. The town is celebrated for its local delicacies, including otak-otak and seafood dishes. Attractions in Batu Pahat include historical sites like the Old Well and religious landmarks such as the Sultan Ibrahim Jamek Mosque. With its warm hospitality, traditional markets, and modern amenities, Batu Pahat is a vibrant destination for both business and leisure travellers in southern Malaysia.



STAGE 6

KULAI

KULAI is a rapidly growing town recognized for its industrial expansion and proximity to Senai International Airport. It is a key hub for manufacturing, especially in electronics and palm oil processing. Kulai also provides recreational opportunities with attractions like the Gunung Pulai Recreational Forest and Kulai Leisure Farm. The town's cultural richness is reflected in its temples, mosques, and local markets, showcasing everyday Malaysian life. Thanks to its strategic location and varied attractions, Kulai draws both business ventures and tourists exploring southern Malaysia.

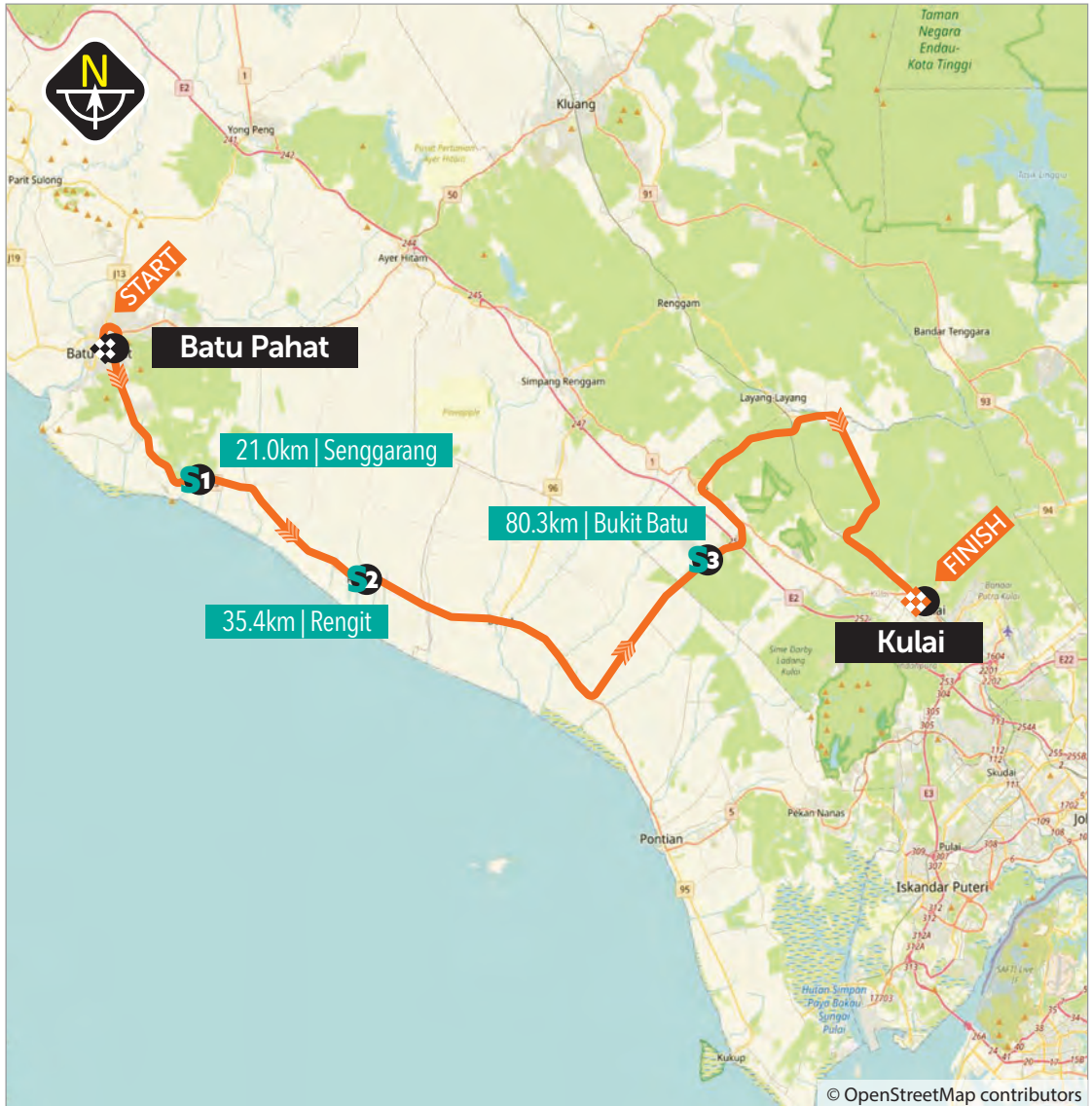


Stage Map

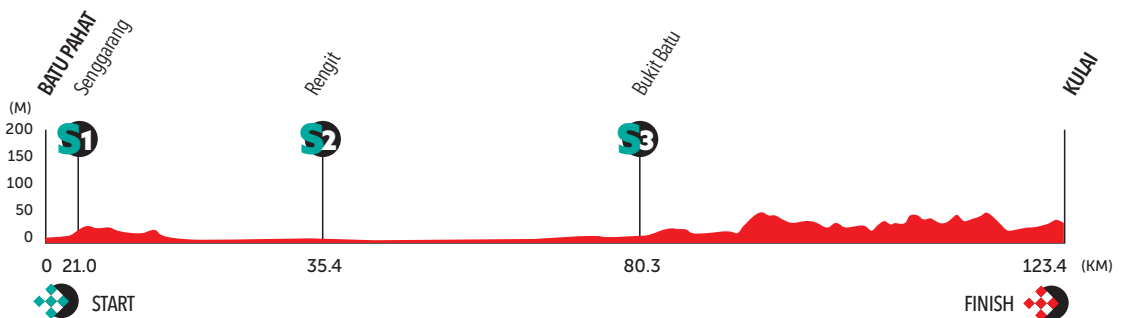


Friday, 4 October 2024
Race Distance: 123.4km

Batu Pahat - Kulai



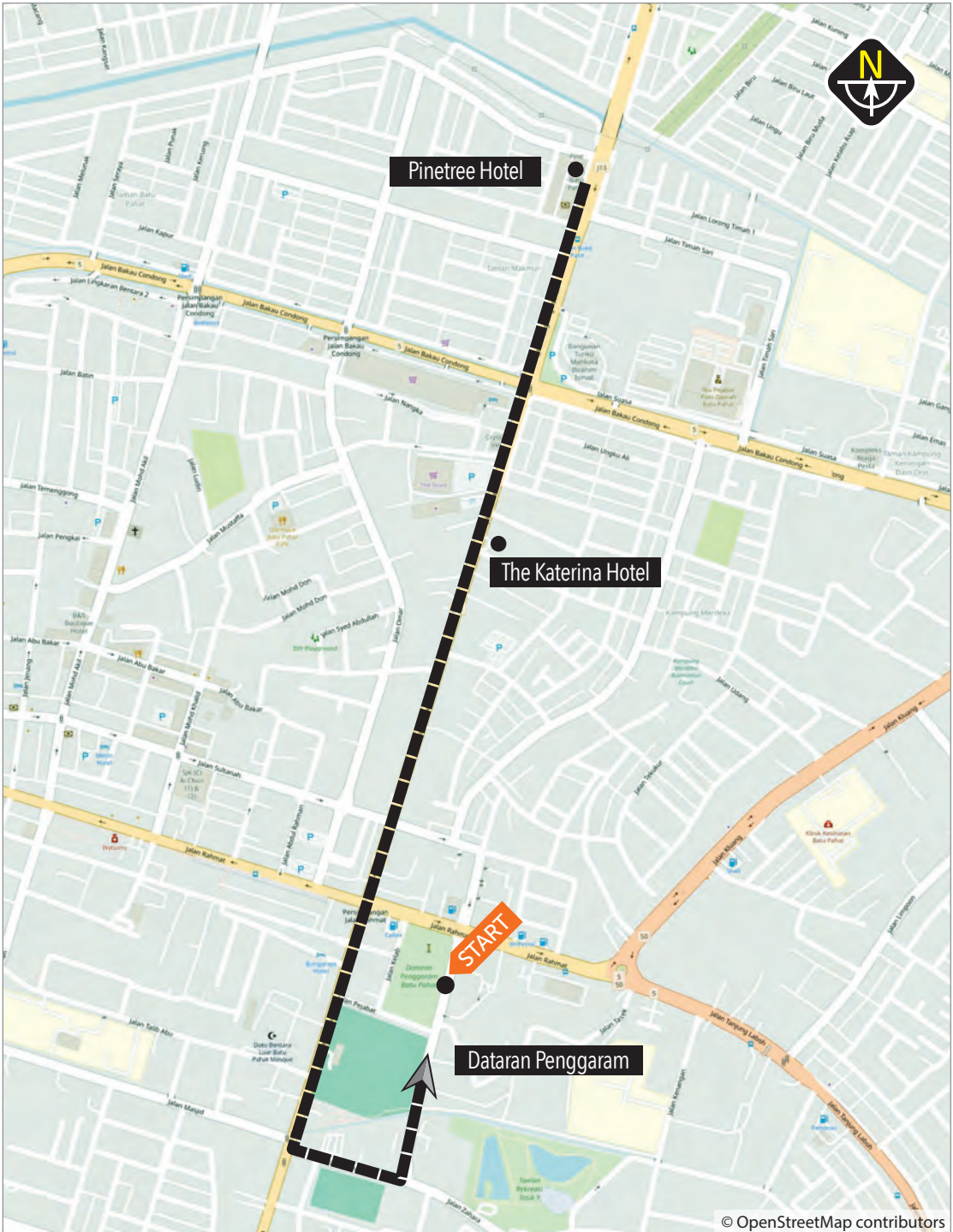
Profile




Transfer to Start Map

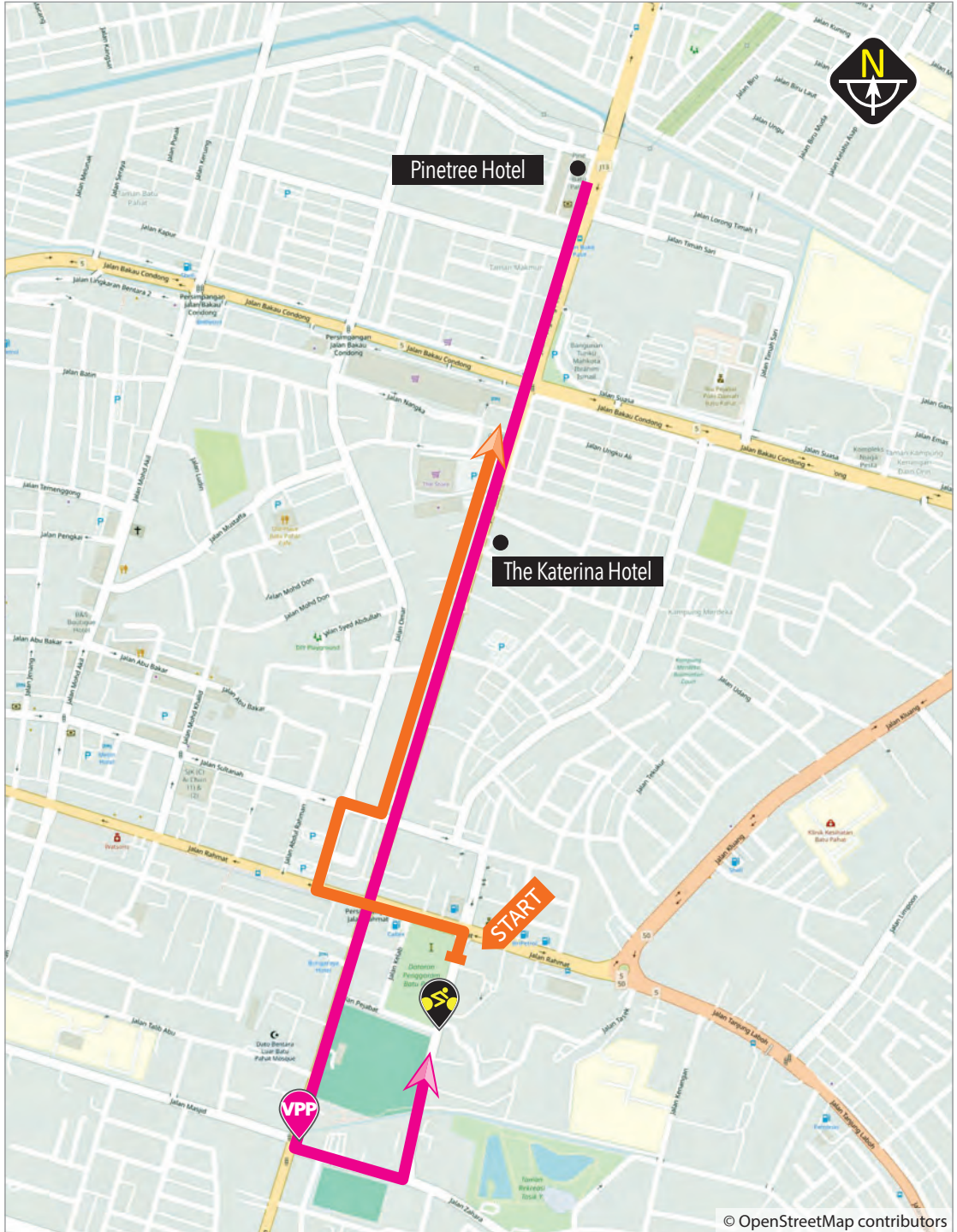


STAGE 6



 Estimated time travel : 8 mins
Estimated distance : 3 km

Vehicle Passage Point



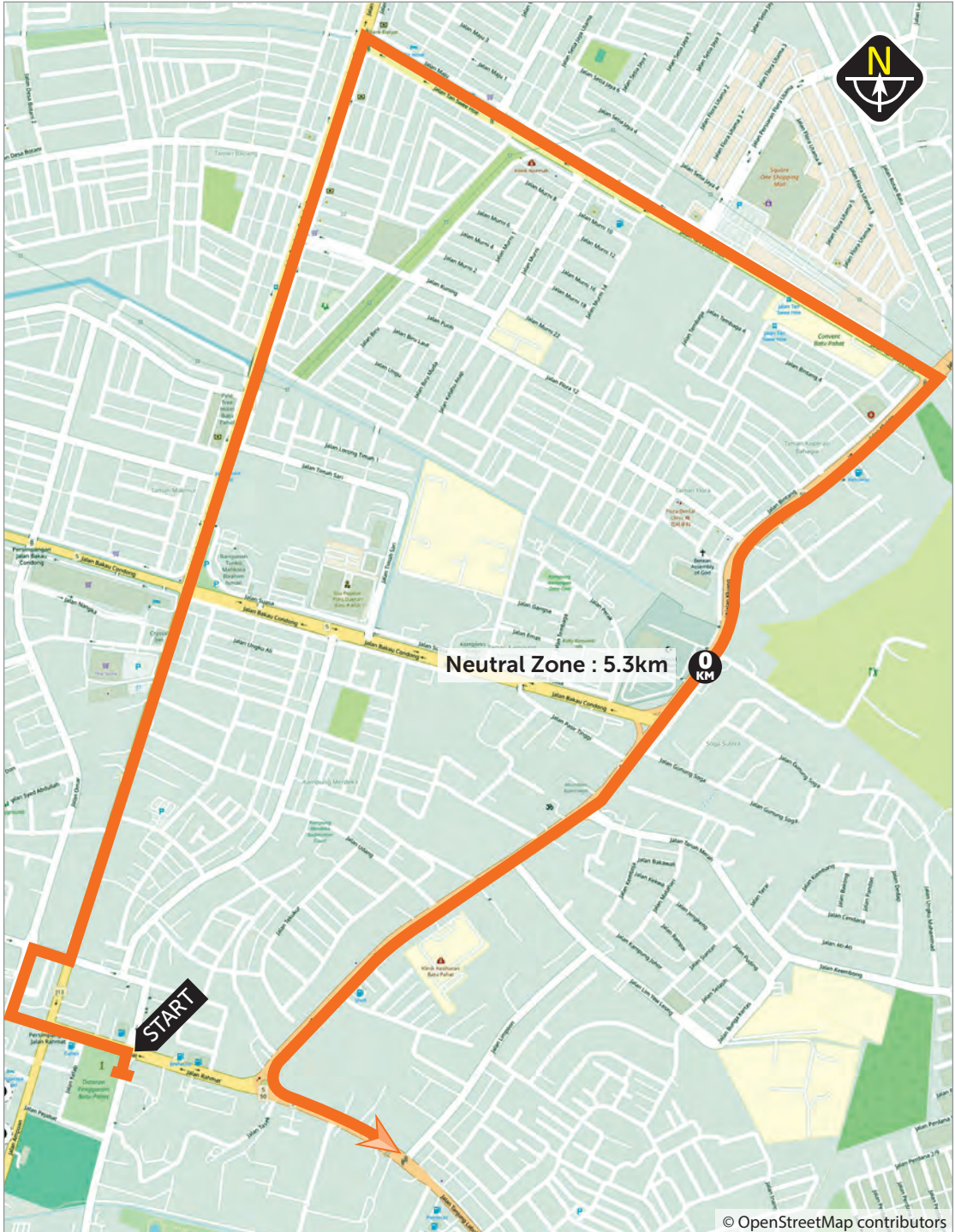
© OpenStreetMap contributors

Start Location Map



 Batu Pahat

STAGE 6



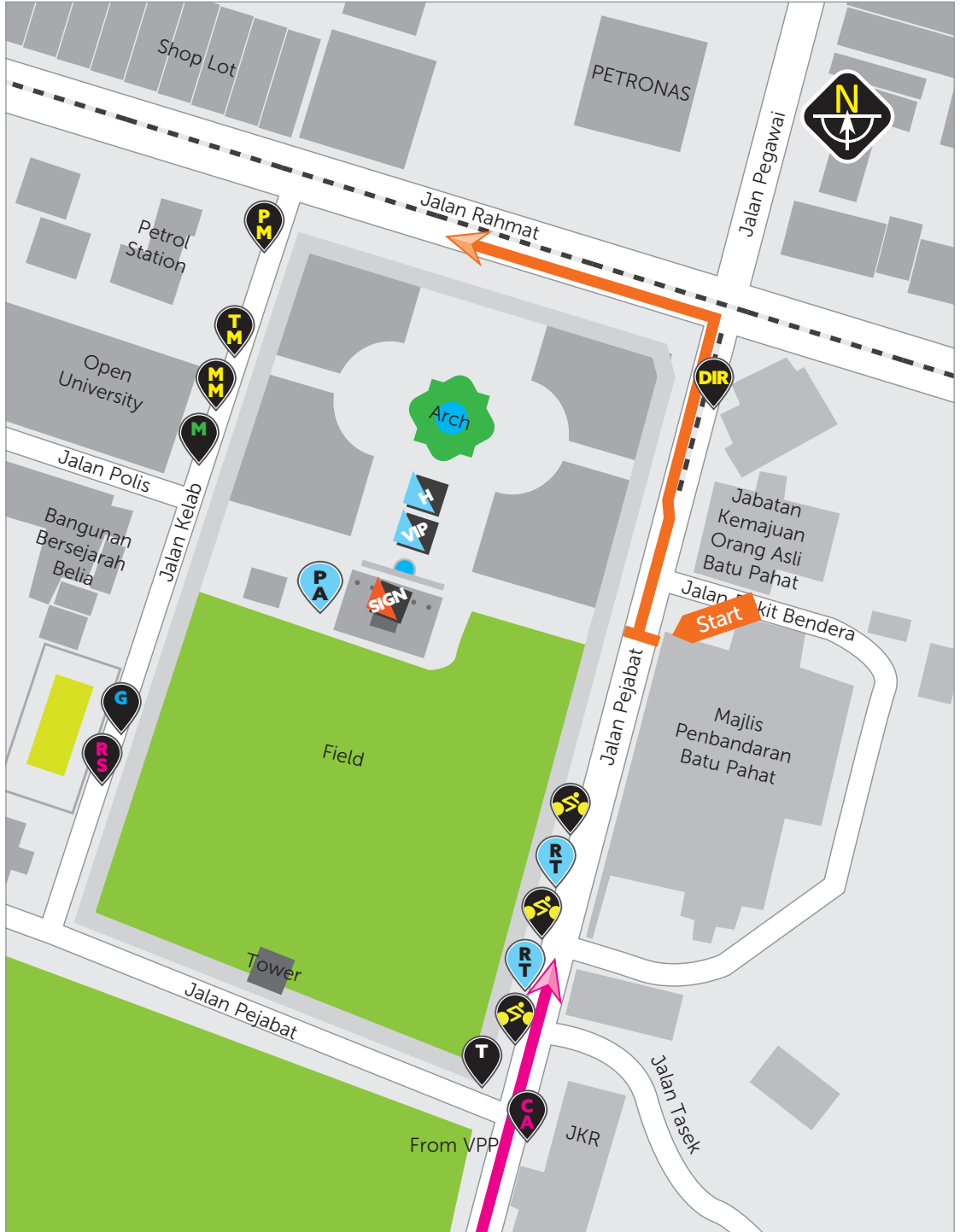
© OpenStreetMap contributors

Batu Pahat - Kulai

Start Layout Map



Dataran Penggaram



Time Table



Start Time Table

Start Location : Dataran Penggaram, Batu Pahat

TIME	ACTIVITIES
0530 hrs	VPP in Operation / Race Facilities Crew on Site / Race Security on Site / Road Closure at Start Area
0630 hrs	PA System on
0700 hrs	Race Officials on Site
0710 hrs	Arrival of Guests / Arrival of Teams
0720 hrs	Riders Signing On Opens
0750 hrs	Arrival of VIPs
0800 hrs	Cavalcade Departs
0820 hrs	Riders Signing on Closes / Advance Vehicles Depart / Classification Leader Presentation / Riders Assemble at Start Line
0830 hrs	Petronas Le Tour de Langkawi Flag-Off
0845 hrs	VIPs Depart
0900 hrs	De-Rig Commences
1100 hrs	Roads Re-Open

Finish Time Table

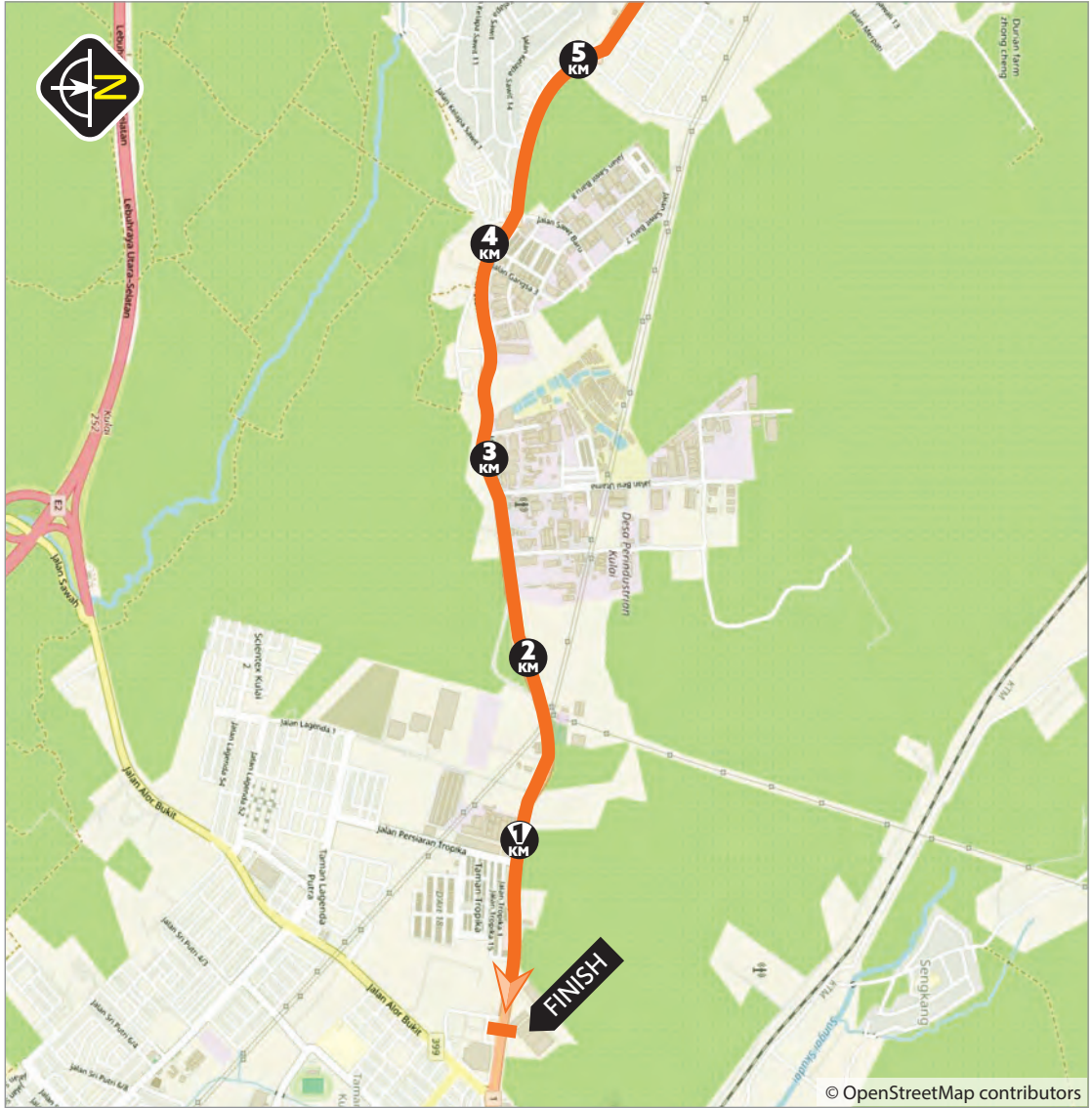
Finish Location : Jalan Kulai-Sedenak, Kulai

TIME	ACTIVITIES
0700 hrs	Race Facilities Crew on Site / Road Closure at Finish Area
0800 hrs	Race Security on Site / Race Officials on Site
0830 hrs	PA System on
0900 hrs	Side Events Start
1000 hrs	Arrival of Guests
1020 hrs	Arrival of VIPs
1025 hrs	Advance Vehicles Arrive
1035 hrs	Cavalcade Arrives
1118 hrs	Petronas Le Tour de Langkawi Arrives - Fast Schedule
1125 hrs	Petronas Le Tour de Langkawi Arrives - Expected Schedule
1140 hrs	Prize Giving Ceremony
1210 hrs	VIPs Depart
1240 hrs	De-Rig Commences
1440 hrs	Roads Re-Open

Finish Location Map



Kulai



5km Profile

100m

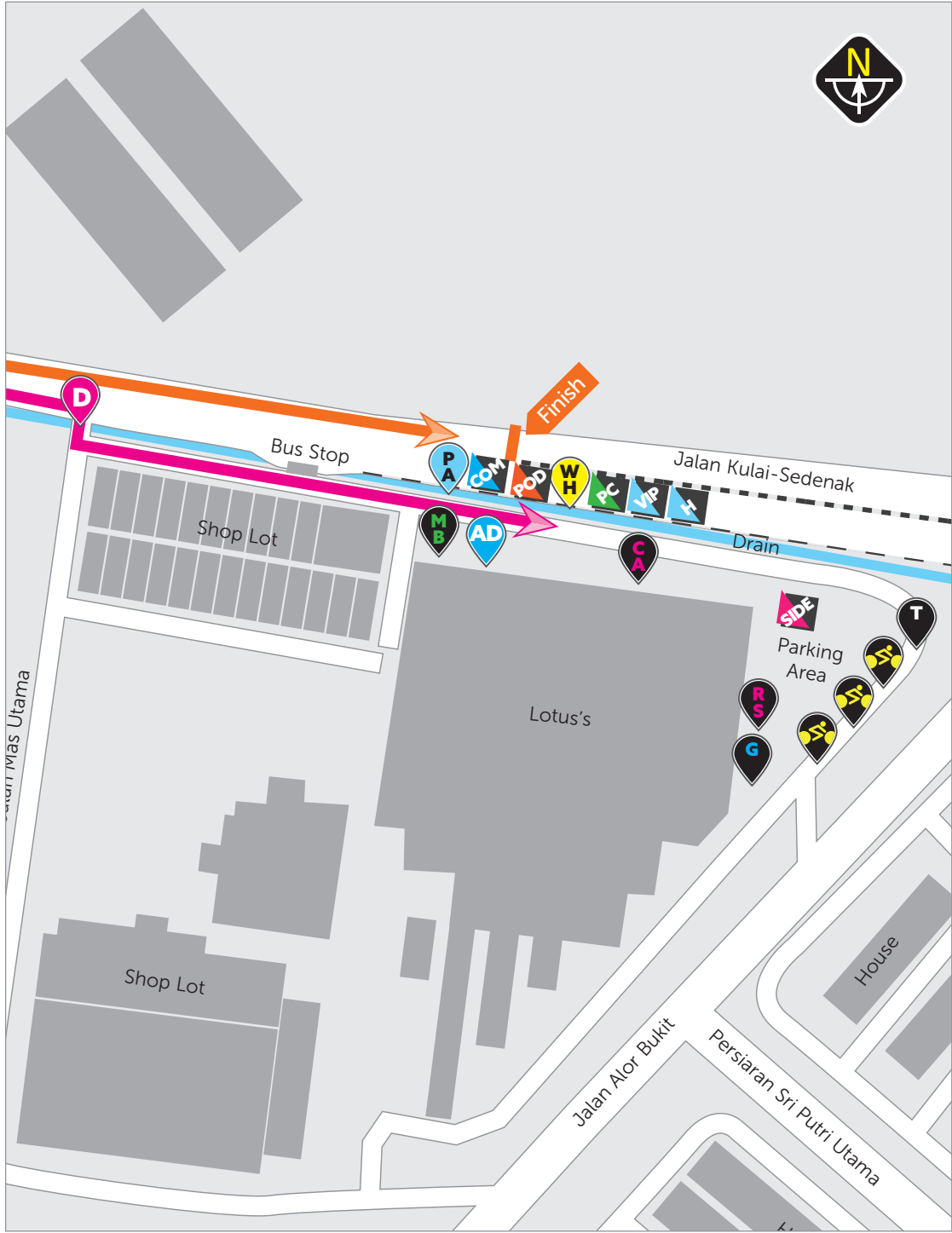
FINISH





Finish Layout Map

▶ Jalan Kulai-Sedenak



STAGE 6

Batu Pahat - Kulai

Schedule



Start Location : Dataran Penggaram, Batu Pahat
 Finish Location : Kulai, Johor
 Neutral Zone : 5.3 km
 Race Distance : 123.4 km
 Total Distance : 128.7 km

DISTANCE (km)		INSTRUCTION		DESCRIPTION	TIME TABLE			
FROM START	TO FINISH				Cavalcade @ 30mins	47kph	45kph	43kph
From Start Gantry at Dataran Penggaram - Turn left to Jalan Rahmat (Petronas Jalan Rahmat on the right), straight on for 1 traffic light junction, then turn right to Jalan Omar and then turn right to Jalan Sultanah, at traffic light junction turn left to Jalan Zabedah, straight on for 3 traffic light junctions, then turn right to Jalan Tan Swee Hoe, straight on for 2 traffic light junctions, then at traffic light junction turn right to Jalan Kluang. End of Neutral Zone at Arch "Daulat Tuanku" & Masjid Sultan Ismail Batu Pahat on the right.					08:00	08:30	08:30	08:30
0.0	123.4	RACE START PROPER		Arch "Daulat Tuanku" & Masjid Sultan Ismail Batu Pahat on the right	08:10	08:40	08:40	08:40
0.2	123.2	Traffic Light Junction	Straight On	3 Traffic Light Junctions in 400m	08:10	08:40	08:40	08:40
0.9	122.5	Sign	Straight On	Klinik Kesihatan Batu Pahat on the left	08:11	08:41	08:41	08:41
1.4	122.0	Roundabout	1st Exit	To Jalan Tanjong Laboh / Sign "Selamat Datang Bandar Penggaram" on the right	08:12	08:42	08:42	08:42
1.6	121.8	Splitter	Keep Left	Jalan Kenangan on the right	08:12	08:42	08:42	08:42
1.7	121.7	Traffic Light Junction	Straight On	Jalan Limpoon on the left	08:12	08:42	08:42	08:42
1.9	121.5	Sign	Straight On	Petronas Jalan Tanjong Laboh on the right	08:12	08:42	08:43	08:43
2.4	121.0	Traffic Light Junction	Straight On	2 Traffic Light Junctions in 1.7km	08:13	08:43	08:43	08:43
5.6	117.8	Sign	Straight On	Petronas Taman Banang Jaya on the left	08:17	08:47	08:47	08:48
7.1	116.3	Splitter	Keep Left		08:19	08:49	08:49	08:50
20.8	102.6	Traffic Light Junction	Straight On	Sek Keb Senggarang on the left	08:37	09:07	09:08	09:09
20.9	102.5	Splitter	Keep Left		08:37	09:07	09:08	09:09
21.0	102.4	SPRINT 1 - SENGGARANG	Straight On	Bangunan MCA Cawangan Senggarang on the right	08:37	09:07	09:08	09:09
21.3	102.1	Junction	Straight On	Jalan Parit Karjo on the left	08:37	09:07	09:08	09:10
21.6	101.8	Fork Junction	Keep Right	To Jalan Pontian	08:38	09:08	09:09	09:10
29.1	94.3	Sign	Straight On	Sek Agama Pungur on the right	08:47	09:17	09:19	09:20
30.0	93.4	DRINK START	Straight On	Sign "Kg Mengkudu Darat" on the left	08:49	09:19	09:20	09:22

Schedule



STAGE 6

Start Location : Dataran Penggaram, Batu Pahat
 Finish Location : Kulai, Johor
 Neutral Zone : 5.3 km
 Race Distance : 123.4 km
 Total Distance : 128.7 km

DISTANCE (km)		INSTRUCTION		DESCRIPTION	TIME TABLE			
FROM START	TO FINISH				Cavalcade @ 30mins	47kph	45kph	43kph
30.0	93.4	WASTE ZONE 1 START	Straight On		08:49	09:19	09:20	09:22
30.5	92.9	WASTE ZONE 1 END	Straight On		08:49	09:19	09:21	09:22
33.8	89.6	Splitter	Keep Left		08:53	09:23	09:25	09:27
34.4	89.0	Traffic Light Junction	Straight On	2 Traffic Light Junctions in 300m	08:54	09:24	09:26	09:28
34.9	88.5	Sign	Straight On	Balai Polis Rengit on the right	08:55	09:25	09:27	09:29
35.4	88.0	SPRINT 2 - RENGIT	Straight On	Petronas Rengit on the left	08:55	09:25	09:27	09:29
41.3	82.1	Traffic Light Junction	Straight On	Sek Seri Sinaran Tompok on the left	09:03	09:33	09:35	09:37
47.4	76.0	Sign	Straight On	Petronas Benut on the left	09:11	09:41	09:43	09:46
47.7	75.7	Splitter	Keep Left		09:11	09:41	09:44	09:46
47.8	75.6	Traffic Light Junction	Straight On	2 Traffic Light Junctions in 5.2km	09:11	09:41	09:44	09:47
58.2	65.2	Traffic Light Junction / Splitter	Keep Left	Sek Keb Ayer Baloi on the right	09:25	09:55	09:58	10:01
58.4	65.0	Traffic Light Junction	Turn Left	To Jalan Parit Panjang / Klinik Kesihatan Ayer Baloi on the right	09:25	09:55	09:58	10:01
66.6	56.8	Junction	Straight On	Jalan Parit Sikom - Parit Panjang on the right	09:35	10:05	10:09	10:13
66.7	56.7	WASTE ZONE 2 START	Straight On		09:36	10:06	10:09	10:13
67.2	56.2	WASTE ZONE 2 END	Straight On		09:36	10:06	10:10	10:14
70.8	52.6	Sign	Straight On	Sign "Kulai" on the left	09:41	10:11	10:14	10:19
72.8	50.6	Splitter	Keep Left	Splitter	09:43	10:13	10:17	10:21
75.7	47.7	[CAUTION!]	Straight On	Speed Humps - Sek Keb LKTP Bukit Batu on the right / Sek Agama Bukit Batu on the left	09:47	10:17	10:21	10:25
77.0	46.4	[CAUTION!]	Keep Left	Splitter - Narrow Road	09:49	10:19	10:23	10:27
77.2	46.2	Junction	Straight On	Right to Sedenak Toll Plaza	09:49	10:19	10:23	10:27

Batu Pahat - Kulai

Schedule



Start Location : Dataran Penggaram, Batu Pahat
 Finish Location : Kulai, Johor
 Neutral Zone : 5.3 km
 Race Distance : 123.4 km
 Total Distance : 128.7 km

DISTANCE (km)		INSTRUCTION		DESCRIPTION	TIME TABLE			
FROM START	TO FINISH				Cavalcade @ 30mins	47kph	45kph	43kph
78.5	44.9	Traffic Light Junction	Turn Left	To Jalan Besar / Dir : Simpang Renggam	09:51	10:21	10:25	10:29
79.9	43.5	Sign	Straight On	White sign "Bukit Batu" on the left	09:53	10:23	10:27	10:31
80.3	43.1	SPRINT 3 - BUKIT BATU	Straight On	Petronas Bukit Batu on the left	09:53	10:23	10:27	10:32
81.1	42.3	Sign	Straight On	Sek Men Keb Bukit Batu, Kulai on the right	09:54	10:24	10:28	10:33
83.0	40.4	Junction	Turn Right	Ke Jalan Layang-layang - Bukit Batu	09:57	10:27	10:31	10:36
83.8	39.6	Bridge	Straight On	Sg. Ulu Pontian Besar	09:58	10:28	10:32	10:37
94.4	29.0	T-Junction	Turn Right	To Jalan Layang-layang - Kg Murni Jaya	10:11	10:41	10:46	10:51
102.5	20.9	Sign	Straight On	White sign "Kg Sg. Sayung 2" on the left	10:22	10:52	10:57	11:03
103.4	20.0	DRINK FINISH	Straight On		10:23	10:53	10:58	11:04
103.4	20.0	WASTE ZONE 3 START	Straight On		10:23	10:53	10:58	11:04
103.9	19.5	WASTE ZONE 3 END	Straight On		10:23	10:53	10:59	11:05
104.3	19.1	[CAUTION!]	Straight On	Pillar on the right & left	10:24	10:54	10:59	11:05
105.9	17.5	[CAUTION!]	Bear Right	2 Sharp Bends in 200m	10:26	10:56	11:01	11:07
109.5	13.9	[CAUTION!]	Straight On	3 Speed Humps in 1.4 km	10:31	11:01	11:06	11:12
111.0	12.4	[CAUTION!]	Straight On	Guard House - Pillar on the right & left	10:32	11:02	11:08	11:14
115.6	7.8	T-Junction	Turn Left	To Jalan Besar - Dir : Kulai / Senai	10:38	11:08	11:14	11:21
116.4	7.0	Traffic Light Junction	Straight On	2 Traffic Light Junctions at 600m	10:39	11:09	11:15	11:22
117.3	6.1	Sign	Straight On	White sign "Kelapa Sawit" on the left	10:41	11:11	11:16	11:23
117.7	5.7	Splitter	Keep Left		10:41	11:11	11:17	11:24
117.8	5.6	Traffic Light Junction	Straight On	Jalan Okid on the left / Jalan Kelapa Sawit 2 on the right	10:41	11:11	11:17	11:24
118.0	5.4	Sign	Straight On	Petronas Kelapa Sawit, Kulai on the right	10:41	11:11	11:17	11:24
121.1	2.3	Splitter	Keep Left		10:45	11:15	11:21	11:29

Schedule



Start Location : Dataran Penggaram, Batu Pahat
 Finish Location : Kulai, Johor
 Neutral Zone : 5.3 km
 Race Distance : 123.4 km
 Total Distance : 128.7 km

DISTANCE (km)		INSTRUCTION		DESCRIPTION	TIME TABLE			
FROM START	TO FINISH				Cavalcade @ 30mins	47kph	45kph	43kph
122.4	1.0	Splitter	Keep Left		10:47	11:17	11:23	11:30
122.5	0.9	Traffic Light Junction	Straight On	Jalan Persiaran Tropika on the right	10:47	11:17	11:23	11:30
123.4	0.0	Race Finish in front of Lotus's Kulai, Jalan Kulai Sedenak, Kulai, Johor			10:48	11:18	11:25	11:32

Transfer to Transit Hotel



- ▶ To Le Grandeur Palm Resort
Estimated travel time : 25 mins
Estimated distance : 15.5 km
- ▶ Flight Duration To Miri
Estimated time : 2 hrs 20 mins

Scan here to transit hotel



Le Grandeur
Palm Resort



Transfer to Hotel Map




▶ Estimated travel time : 20 mins
Estimated distance : 11.3 km

Scan here to HQ Hotel



Imperial Palace
Hotel, Miri



Note



A large area of the page is filled with horizontal dotted lines, providing space for handwritten notes.

MIRI

MIRI, is a coastal city renowned for its oil industry and natural wonders. It serves as the gateway to the UNESCO World Heritage site of Gunung Mulu National Park, famous for its limestone caves and diverse rainforest. Miri's vibrant cultural scene includes the Tamu Muhibbah market and the Petroleum Museum, highlighting its oil-rich history. Visitors can enjoy pristine beaches like Tusan Beach and explore nearby islands such as Pulau Sibuti. With a blend of industrial prowess and ecological beauty, Miri offers a unique experience blending adventure, history, and natural heritage in Borneo.



▶ STAGE 7

BINTULU

BINTULU, a bustling industrial town port servicing oil, gas and timber, significant to Malaysia's oil and gas industry. It is known for its vibrant natural attractions like Similajau National Park, home to diverse wildlife and scenic beaches like Pantai Tanjung Batu. Its economy thrives on energy production, particularly liquefied natural gas (LNG). Bintulu features cultural highlights such as the Bintulu Tamu market and traditional Melanau crafts. With its combination of industrial importance and natural beauty, Bintulu offers a unique blend of economic vitality and outdoor adventure in the heart of Borneo.



Stage Map

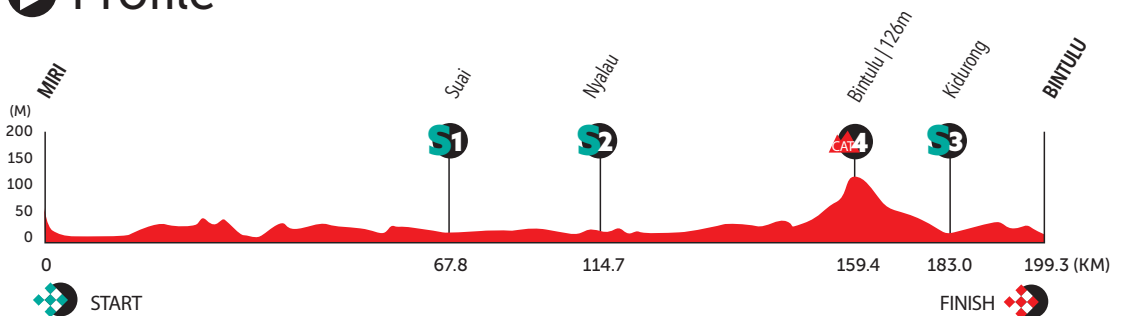


Saturday, 5 October 2024
Race Distance: 199.3km

Miri - Bintulu



Profile



Transfer to Start Map



STAGE 7

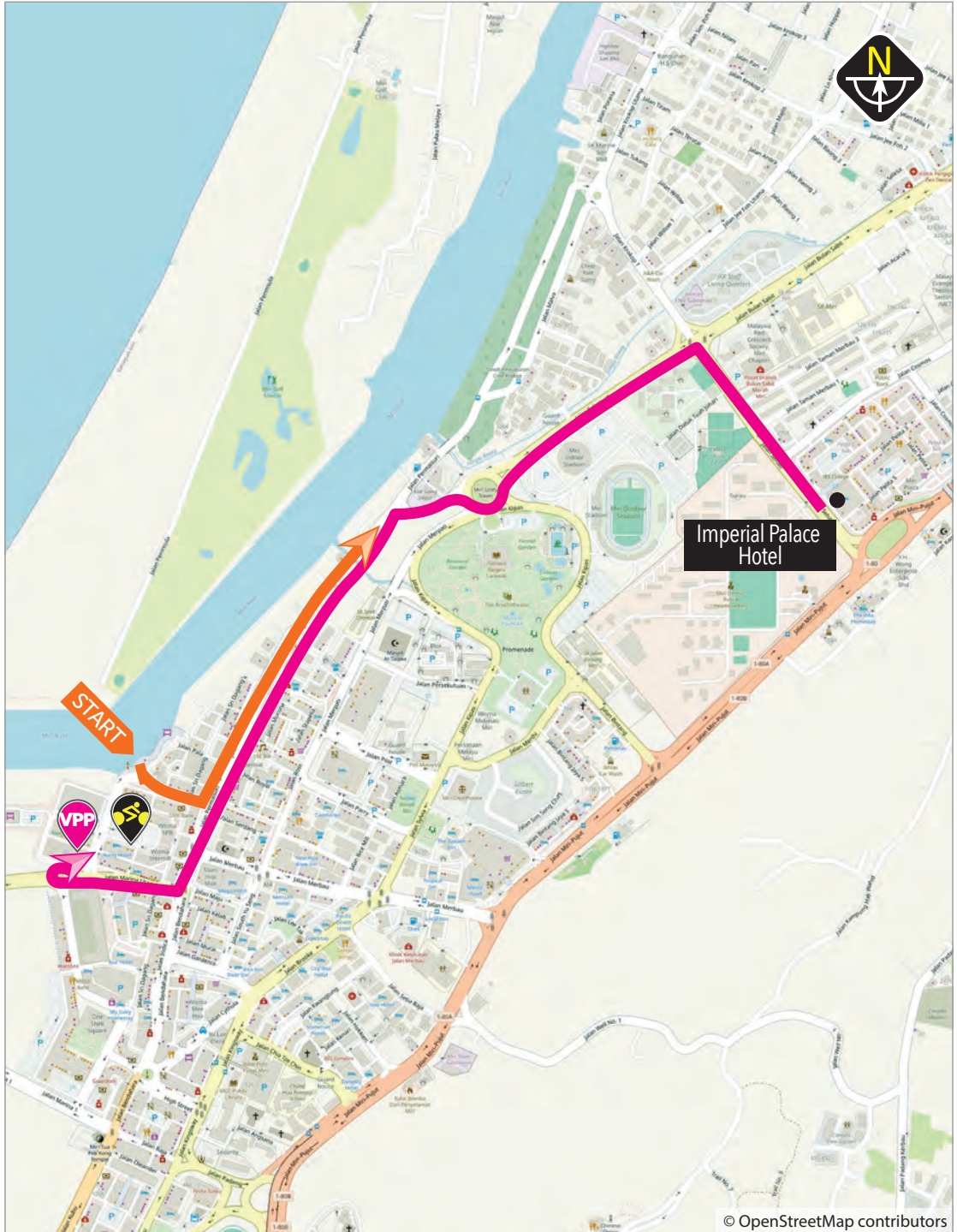


© OpenStreetMap contributors



Estimated travel time : 7 mins
Estimated distance : 2.4 km

Vehicle Passage Point



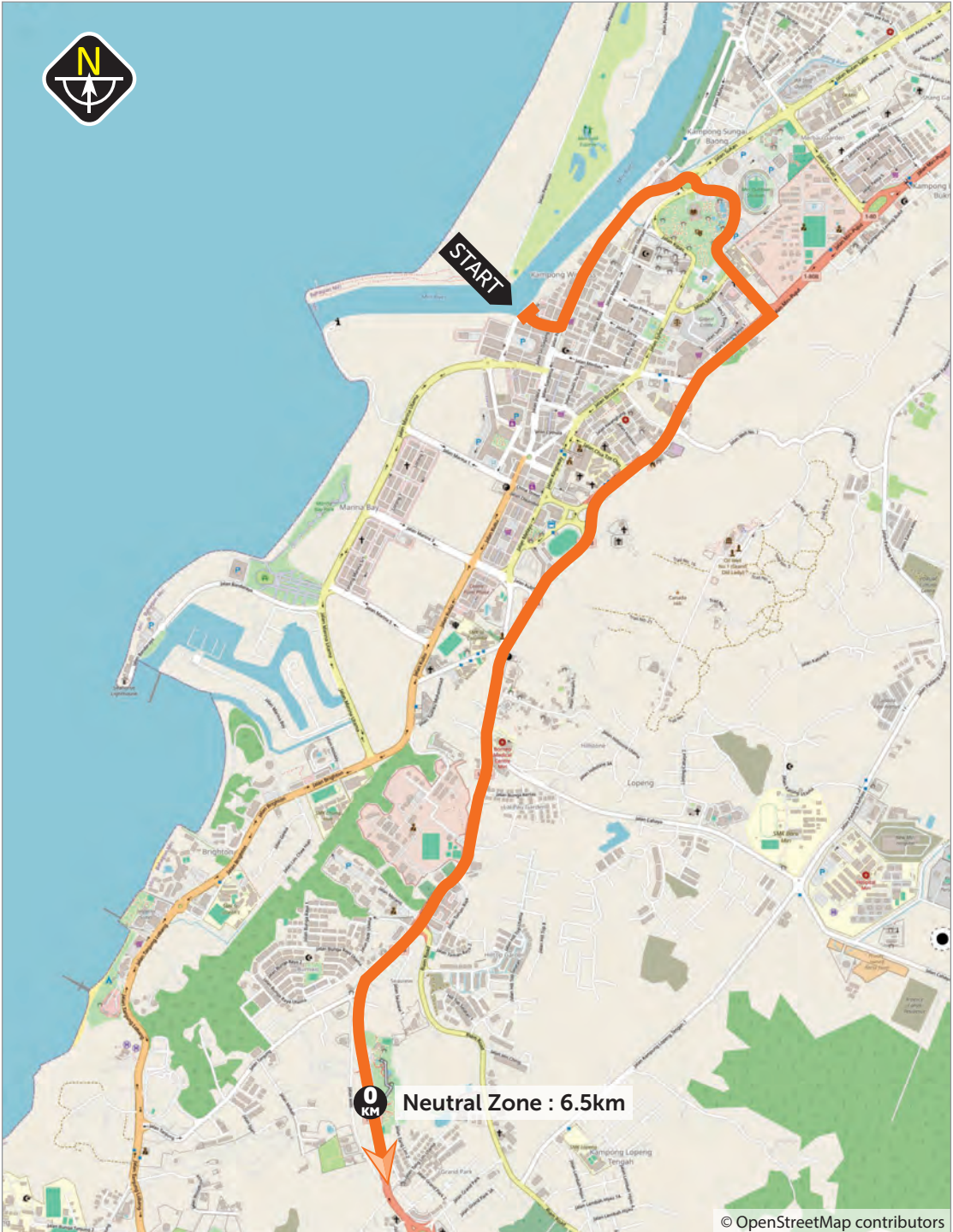
© OpenStreetMap contributors

Start Location Map



▶ Miri

STAGE 7



Miri - Bintulu

Start Layout Map



▶ Miri Waterfront



Time Table



Start Time Table

Start Location : Miri Waterfront, Miri

TIME	ACTIVITIES
0530 hrs	VPP in Operation / Race Facilities Crew on Site / Race Security on Site / Road Closure at Start Area
0700 hrs	PA System on
0930 hrs	Race Officials on Site
0940 hrs	Arrival of Guests / Arrival of Teams
0950 hrs	Riders Signing On Opens
1000 hrs	Arrival of VIPs
1015 hrs	Cavalcade Departs
1050 hrs	Riders Signing on Closes / Advance Vehicles Depart / Classification Leader Presentation / Riders Assemble at Start Line
1100 hrs	Petronas Le Tour de Langkawi Flag-Off
1115 hrs	VIPs Depart
1130 hrs	De-Rig Commences
1330 hrs	Roads Re-Open

Finish Time Table

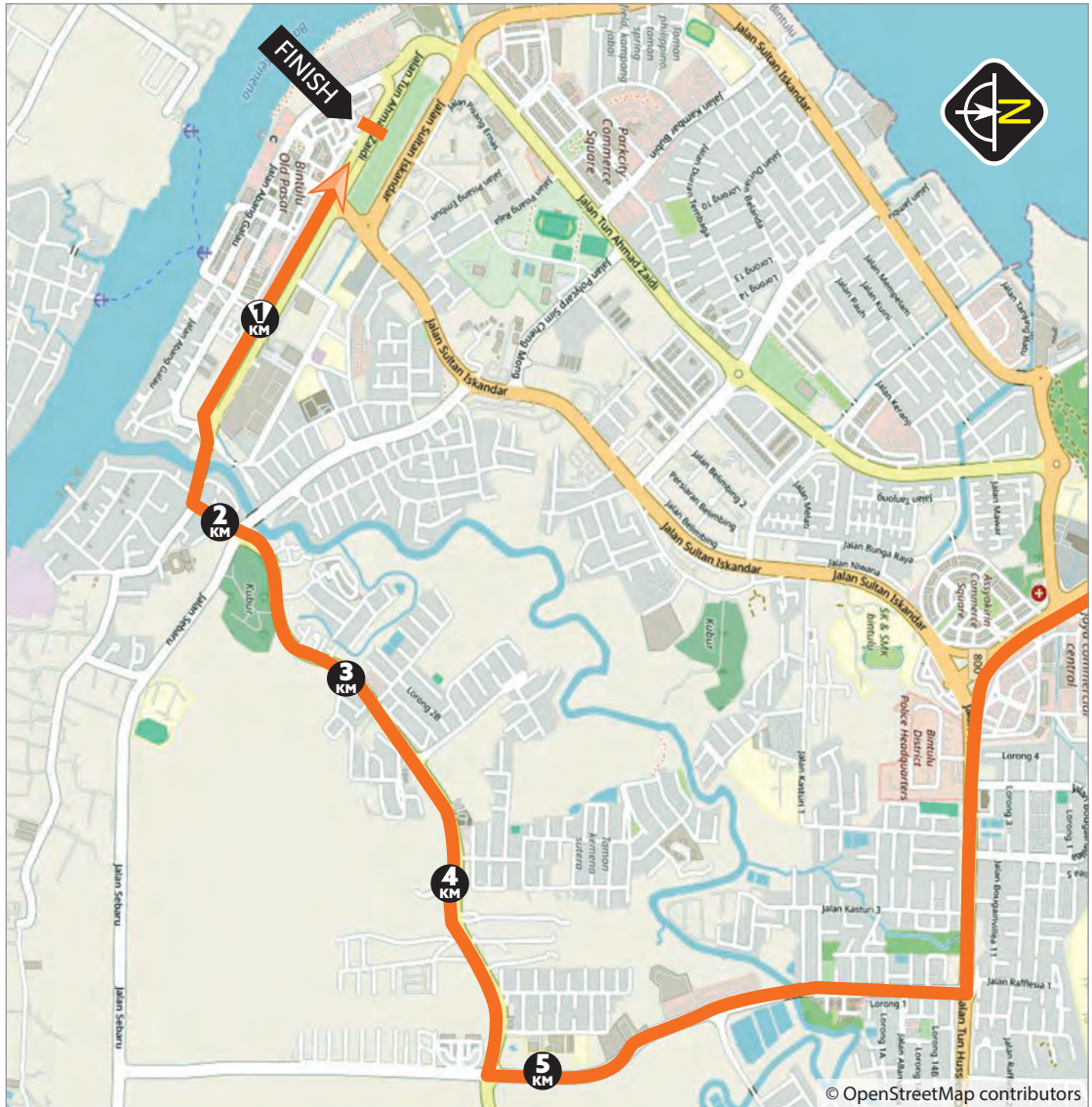
Finish Location : Lasar Kenyalang, Bintulu

TIME	ACTIVITIES
0700 hrs	Race Facilities Crew on Site / Road Closure at Finish Area
0800 hrs	Race Security on Site / Race Officials on Site
0830 hrs	PA System on
0900 hrs	Side Events Start
1425 hrs	Arrival of Guests
1445 hrs	Arrival of VIPs
1450 hrs	Advance Vehicles Arrive
1500 hrs	Cavalcade Arrives
1545 hrs	Petronas Le Tour de Langkawi Arrives - Fast Schedule
1558 hrs	Petronas Le Tour de Langkawi Arrives - Expected Schedule
1615 hrs	Prize Giving Ceremony
1645 hrs	VIPs Depart
1715 hrs	De-Rig Commences
1915 hrs	Roads Re-Open


Finish Location Map



Bintulu



5km Profile



Finish Layout Map



▶ Lasar Kenyalang



STAGE 7

Miri - Bintulu

Schedule



Start Location : Miri Waterfront, Miri
 Finish Location : Lasar Kenyalang, Bintulu
 Neutral Zone : 6.5 km
 Race Distance : 199.3 km
 Total Distance : 205.8 km

DISTANCE (km)		INSTRUCTION		DESCRIPTION	TIME TABLE			
FROM START	TO FINISH				Cavalcade @ 45mins	44kph	42kph	40kph
From Start Gantry at Miri Waterfront, Jalan Marina Utama - Turn Left to Jalan Permaisuri, straight on for 1 traffic light junction, then turn right to Jalan Sukan, at roundabout take 2nd exit to Jalan Kipas, then at traffic light junction turn right to Jalan Miri-Pujut, straight on for 1 traffic light junction, then at fork junction bear left to Jalan Miri-Pujut, then straight on for 1 traffic light junction. End of Neutral Zone at Pedestrian Crossing Taman Awam Miri / Sea Horse statue on the left.					10:15	11:00	11:00	11:00
0.0	199.3	RACE START PROPER		Pedestrian Crossing Taman Awam Miri / Sea Horse statue on the left	10:28	11:13	11:13	11:13
0.8	198.5	Roundabout	3rd Exit	To Jalan Luak Bay / Sea Horse statue	10:29	11:14	11:14	11:14
1.3	198.0	Traffic Light Junction	Straight On	2 Traffic Light Junctions in 600m	10:30	11:15	11:15	11:15
2.0	197.3	Junction	Straight On	Jln Kpg Luak 1 on right	10:31	11:16	11:16	11:16
2.2	197.1	T-Junction	Turn Left	To Jalan Bakam	10:31	11:16	11:16	11:16
2.3	197.0	Sign	Straight On	Petronas Luak Bay on the left	10:31	11:16	11:16	11:16
2.6	196.7	Traffic Light Junction	Straight On	Jln Kpg Luak 2 on the left / TT Furniture on the right	10:32	11:17	11:17	11:17
5.1	194.2	Bridge / Traffic Light Junction	Straight On	Sungai Maktab	10:35	11:20	11:20	11:21
6.4	192.9	Sign	Straight On	Sek Men Sains Miri on the left	10:37	11:22	11:22	11:23
14.7	184.6	Sign	Straight On	Sek Keb Kg Bakam on the left	10:48	11:33	11:34	11:35
20.7	178.6	Bridge	Straight On	Sungai Beraya	10:56	11:41	11:43	11:44
29.4	169.9	Sign	Straight On	Milestone "Bintulu 170" on the right	11:08	11:53	11:55	11:57
30.0	169.3	DRINK START	Straight On	Sign "80 km/j ADVISORY" on the left	11:09	11:54	11:56	11:58
30.0	169.3	WASTE ZONE 1 START	Straight On		11:09	11:54	11:56	11:58
30.5	168.8	WASTE ZONE 1 END	Straight On		11:10	11:55	11:57	11:59
37.5	161.8	Sign	Straight On	Sek Keb Kg Angus, Bekenu on the left	11:19	12:04	12:07	12:09
42.2	157.1	Bridge - 300m	Straight On	Sungai Sibuti	11:26	12:11	12:13	12:16
51.9	147.4	Bridge	Straight On	Sungai Padang	11:39	12:24	12:27	12:31
59.4	139.9	Sign	Straight On	Milestone "Bintulu 140" on the right	11:49	12:34	12:38	12:42

Schedule



STAGE 7

Start Location : Miri Waterfront, Miri
 Finish Location : Lasar Kenyalang, Bintulu
 Neutral Zone : 6.5 km
 Race Distance : 199.3 km
 Total Distance : 205.8 km

DISTANCE (km)		INSTRUCTION		DESCRIPTION	TIME TABLE			
FROM START	TO FINISH				Cavalcade @ 45mins	44kph	42kph	40kph
64.4	134.9	WASTE ZONE 2 START	Straight On	Milestone "Bintulu 135" on the right	11:56	12:41	12:45	12:50
64.9	134.4	WASTE ZONE 2 END	Straight On		11:57	12:42	12:46	12:51
67.6	131.7	Traffic Light Junction	Straight On	Jalan Sepupok on the left / Tamu Niah on the right	12:00	12:45	12:50	12:54
67.8	131.5	SPRINT 1 - SUAI	Straight On	Sek Men Keb Suai, Miri on the right	12:01	12:46	12:50	12:55
83.5	115.8	Sign	Straight On	Milestone "Bintulu 116" on the right	12:22	13:07	13:12	13:18
99.9	99.4	Bridge	Straight On	Bridge - Sungai Telong	12:45	13:30	13:36	13:43
104.2	95.1	WASTE ZONE 3 START	Straight On		12:50	13:35	13:42	13:49
104.7	94.6	WASTE ZONE 3 END	Straight On		12:51	13:36	13:43	13:50
104.7	94.6	FEEDING ZONE START	Straight On	Sign "WTK Agribusiness" on the left - Parking area for support car (Feeding)	12:51	13:36	13:43	13:50
106.8	92.5	FEEDING ZONE END	Straight On	Sign "SUAI COMPLEX" on the right - Parking area for support car (Feeding)	12:54	13:39	13:46	13:53
106.8	92.5	WASTE ZONE 4 START	Straight On		12:54	13:39	13:46	13:53
107.3	92.0	WASTE ZONE 4 END	Straight On		12:55	13:40	13:46	13:54
114.2	85.1	Bridge	Straight On	Sungai Nyalau	13:04	13:49	13:56	14:04
114.7	84.6	SPRINT 2 - NYALAU	Straight On	Sign "Kg Hulu Nyalau Tamuk B" on the left	13:05	13:50	13:57	14:05
122.2	77.1	Splitter	Keep Left		13:15	14:00	14:08	14:16
122.4	76.9	Traffic Light Junction	Straight On	Left to Sarawak Energy Samalaju	13:15	14:00	14:08	14:17
128.3	71.0	Splitter	Keep Left		13:23	14:08	14:16	14:25
128.4	70.9	T-Junction	Turn Left	To Jalan Coastal Bintulu - Miri	13:23	14:08	14:16	14:26
140.8	58.5	Roundabout	2nd Exit	To Jalan Coastal Bintulu-Miri / Jalan Bintulu- Bakun on the left	13:40	14:25	14:34	14:44

Miri - Bintulu

Schedule



Start Location : Miri Waterfront, Miri
 Finish Location : Lasar Kenyalang, Bintulu
 Neutral Zone : 6.5 km
 Race Distance : 199.3 km
 Total Distance : 205.8 km

DISTANCE (km)		INSTRUCTION		DESCRIPTION	TIME TABLE			
FROM START	TO FINISH				Cavalcade @ 45mins	44kph	42kph	40kph
141.4	57.9	Bridge	Straight On	Sungai Similajau Tributary	13:41	14:26	14:35	14:45
141.8	57.5	WASTE ZONE 5 START	Straight On		13:42	14:27	14:36	14:46
142.3	57.0	WASTE ZONE 5 END	Straight On		13:42	14:27	14:36	14:46
146.1	53.2	Splitter	Keep Left		13:48	14:33	14:42	14:52
158.0	41.3	KOM Start - 75m	Keep Left	Splitter	14:04	14:49	14:59	15:10
159.4	39.9	KOM 1 - BINTULU	Straight On	Cat 4, 126m (Sign "Lorong Memotong Tamat Di Hadapan 150m" on the left)	14:06	14:51	15:01	15:12
164.2	35.1	Splitter	Keep Left		14:12	14:57	15:08	15:19
169.5	29.8	Bridge	Straight On	Sungai Likau	14:20	15:05	15:15	15:27
171.4	27.9	Splitter	Keep Left		14:22	15:07	15:18	15:30
176.2	23.1	Splitter	Keep Left		14:29	15:14	15:25	15:37
176.7	22.6	Sign	Straight On	Samalaju Petrol Station Sdn Bhd on the right	14:29	15:14	15:25	15:38
177.1	22.2	Traffic Light Junction	Straight On	Sign "Seberkas Industrial Estate" on the right	14:30	15:15	15:26	15:39
179.3	20.0	DRINK FINISH	Straight On		14:33	15:18	15:29	15:42
179.3	20.0	WASTE ZONE 6 START	Straight On		14:33	15:18	15:29	15:42
179.8	19.5	WASTE ZONE 6 END	Straight On		14:34	15:19	15:30	15:43
180.0	19.3	Traffic Light Junction	Turn Left	To Jalan Kidurong	14:34	15:19	15:30	15:43
181.1	18.2	Sign	Straight On	Petronas (Vision Kidurong Petrol Station Enterprise) on the left	14:36	15:21	15:32	15:45
181.3	18.0	Traffic Light Junction	Straight On	Kg Sg Plan on the right	14:36	15:21	15:32	15:45
183.0	16.3	SPRINT 3 - KIDURONG	Straight On	Sign "Pasar Besar Ekonomi Econsave on the left	14:38	15:23	15:34	15:48
183.9	15.4	Traffic Light Junction	Straight On	3 Traffic Light Junctions in 6.8km	14:39	15:24	15:36	15:49

Schedule



Start Location : Miri Waterfront, Miri
 Finish Location : Lasar Kenyalang, Bintulu
 Neutral Zone : 6.5 km
 Race Distance : 199.3 km
 Total Distance : 205.8 km

DISTANCE (km)		INSTRUCTION		DESCRIPTION	TIME TABLE			
FROM START	TO FINISH				Cavalcade @ 45mins	44kph	42kph	40kph
191.1	8.2	Fork Junction	Bear Left	To Bintulu - Miri Highway	14:49	15:34	15:46	16:00
191.6	7.7	Sign	Straight On	Ibu Pejabat Polis Daerah Bintulu on the right / Jalan Bougainvillea on the left	14:50	15:35	15:47	16:00
192.4	6.9	Traffic Light Junction	Turn Right	To Jalan Johari Sunam	14:51	15:36	15:48	16:02
193.5	5.8	Traffic Light Junction	Straight On	Jalan Alamanda Pertama on the left	14:52	15:37	15:49	16:03
194.6	4.7	Traffic Light Junction	Turn Right	To Jalan Sibiyu	14:54	15:39	15:51	16:05
196.0	3.3	Traffic Light Junction	Straight On	Petronas Sibiyu on the left	14:56	15:41	15:53	16:07
197.3	2.0	Traffic Light Junction	Straight On	Jalan Tan Sri Celestine Ujang on the left / Jalan Kemena on the right	14:58	15:43	15:55	16:09
197.5	1.8	T-Junction	Turn Right	To Jalan Kampung Baru (Hamdan Motor on the left)	14:58	15:43	15:55	16:09
197.6	1.7	Bridge	Straight On		14:58	15:43	15:55	16:09
197.8	1.5	Traffic Light Junction	Straight On	To Jalan Tun Ahmad Zaidi - Petronas Carigali Sdn Bhd on the right	14:58	15:43	15:56	16:10
198.1	1.2	Sign	Straight On	Fairfield by Marriot Hotel on the right	14:59	15:44	15:56	16:10
198.9	0.4	Traffic Light Junction	Straight On	Jalan Sultan Iskandar on the right / Jalan Law Gek Soon on the left	15:00	15:45	15:57	16:11
199.3	0.0	Race Finish at Lasar Kenyalang, Bintulu			15:00	15:45	15:58	16:12


Transfer to Hotel Map




▶ Fairfield Hotel
 Estimated travel time : 4 mins
 Estimated distance : 1.5 km


▶ Park City Everly
 Estimated travel time : 6 mins
 Estimated distance : 2.2 km


Scan here to HQ Hotel


 Fairfield Hotel
 Miri



Scan here to HQ Hotel


 Park City Everly
 Miri





STAGE 8

BINTULU

BINTULU, a bustling industrial town port servicing oil, gas and timber, significant to Malaysia's oil and gas industry. It is known for its vibrant natural attractions like Similajau National Park, home to diverse wildlife and scenic beaches like Pantai Tanjung Batu. Its economy thrives on energy production, particularly liquefied natural gas (LNG). Bintulu features cultural highlights such as the Bintulu Tamu market and traditional Melanau crafts. With its combination of industrial importance and natural beauty, Bintulu offers a unique blend of economic vitality and outdoor adventure in the heart of Borneo.



Stage Map

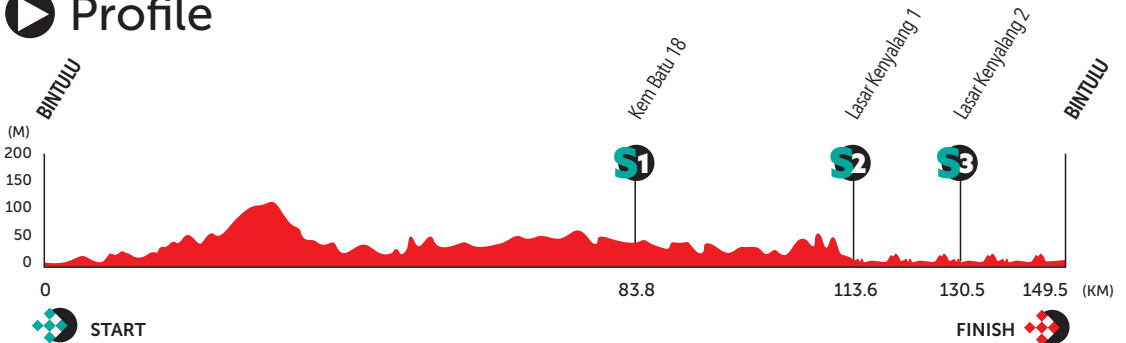


Sunday, 6 October 2024
Race Distance: 147.5km

Bintulu Loop



Profile



Loop Map



STAGE 8



Transfer to Start Map



▶ From Fairfield Bintulu
 Estimated time travel : 4 mins
 Estimated distance : 1.6 km

▶ From Park City Everly
 Estimated time travel : 4 mins
 Estimated distance : 1.1 km

Vehicle Passage Point



STAGE 8

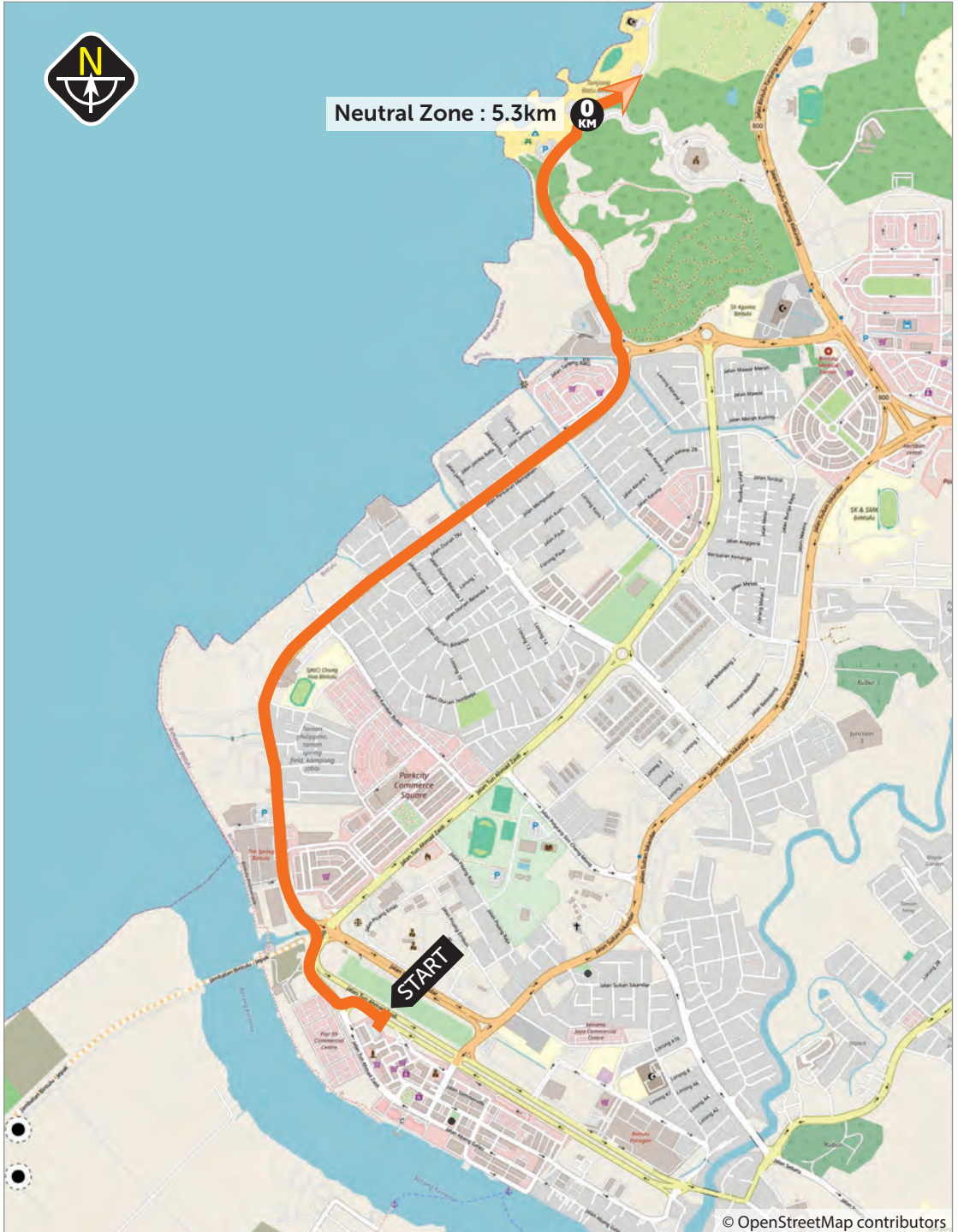


Bintulu Loop

Start Location Map



 Bintulu



Start Layout Map



▶ Lasar Kenyalang



STAGE 8

Bintulu Loop

Time Table



Start Time Table

Start Location : Lasar Kenyalang, Bintulu

TIME	ACTIVITIES
0630 hrs	VPP in Operation / Race Facilities Crew on Site / Race Security on Site / Road Closure at Start Area
0800 hrs	PA System on
0900 hrs	Side Events Start
1030 hrs	Race Officials on Site
1040 hrs	Arrival of Guests / Arrival of Teams
1050 hrs	Riders Signing On Opens
1100 hrs	Arrival of VIPs
1115 hrs	Cavalcade Departs
1150 hrs	Riders Signing on Closes / Advance Vehicles Depart / Classification Leader Presentation / Riders Assemble at Start Line
1200 hrs	Petronas Le Tour de Langkawi Flag-Off

Finish Time Table

Finish Location : Lasar Kenyalang, Bintulu

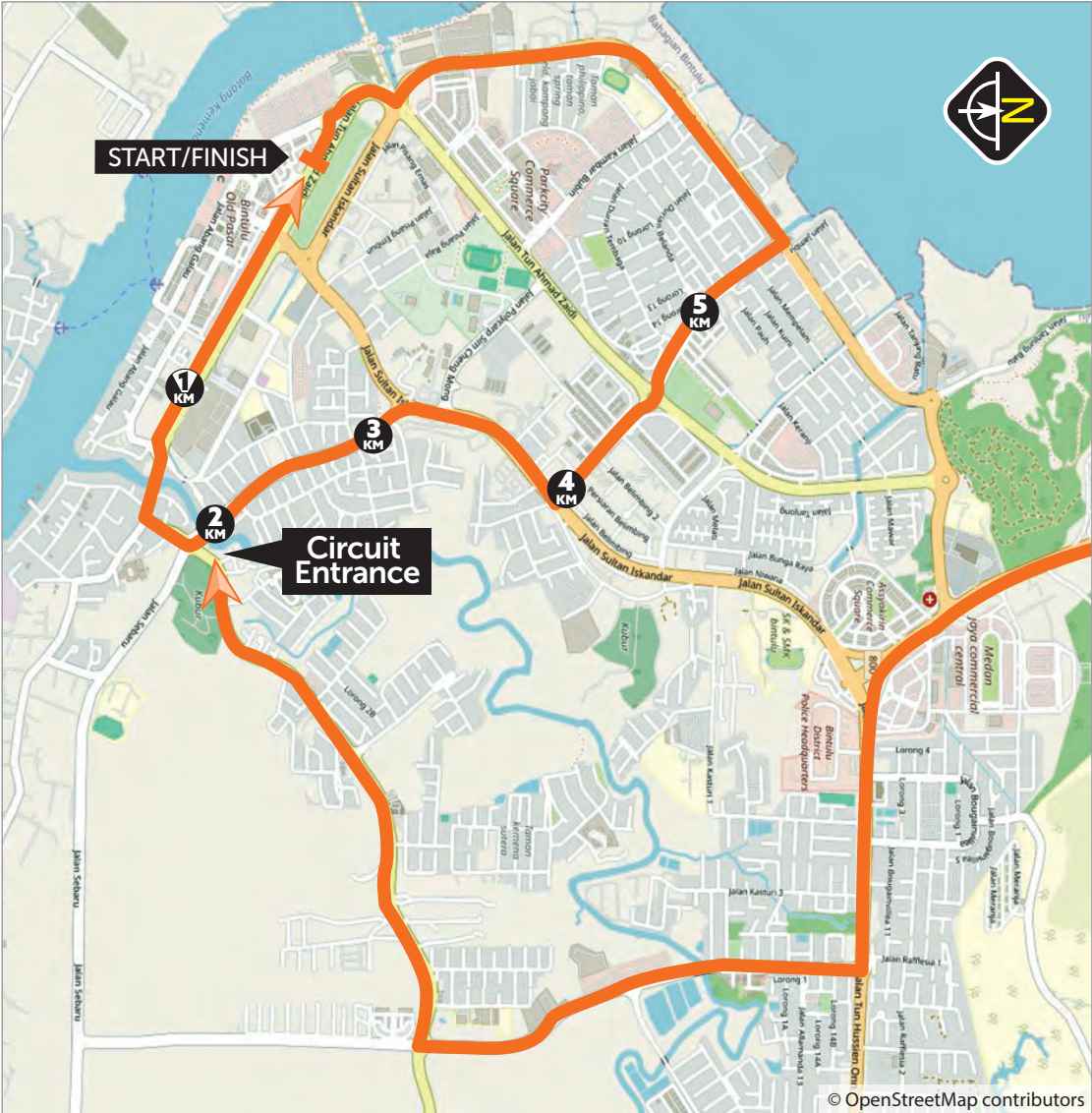
TIME	ACTIVITIES
1400 hrs	Arrival of Guests
1425 hrs	Arrival of VIPs
1430 hrs	Advance Vehicles Arrive
1440 hrs	Cavalcade Arrives
1527 hrs	Petronas Le Tour de Langkawi Arrives - Fast Schedule
1536 hrs	Petronas Le Tour de Langkawi Arrives - Expected Schedule
1605 hrs	Prize Giving Ceremony
1705 hrs	Ceremony Concludes / VIPs Depart
1735 hrs	De-Rig Commences
1935 hrs	Roads Re-Open



Finish Location Map

Bintulu

STAGE 8



5km Profile



Bintulu Loop

Finish Layout Map



▶ Lasar Kenyalang



Schedule



STAGE 8

Start Location : Lasar Kenyalang, Bintulu
 Finish Location : Lasar Kenyalang, Bintulu
 Neutral Zone : 5.3 km
 Race Distance : 147.5 km
 Total Distance : 152.8 km

DISTANCE (km)		INSTRUCTION		DESCRIPTION	TIME TABLE			
FROM START	TO FINISH				Cavalcade @ 45mins	45kph	43kph	41kph
From Start Gantry at Jalan Tun Ahmad Zaidi (Lasar Kenyalang, Bintulu on the right) - Turn Right to Jalan Abang Galau, then turn left to Jalan Sultan Iskandar, straight on for 1 traffic light junction, take 1st exit at roundabout (Boulevard Shopping Mall on the left) to Jalan Pantai Tanjung Batu then take 2nd exit at roundabout to Jalan Pantai Tanjung Batu. End of Neutralised Zone at Playground Tanjung Batu (sign "Parking 3" on the left).					11:15	12:00	12:00	12:00
0.0	147.5	RACE START PROPER		Playground Tanjung Batu on the left	11:25	12:10	12:10	12:10
2.4	145.1	T-Junction	Turn Left	To Jalan Tun Openg	11:28	12:13	12:13	12:14
4.5	143.0	Traffic Light Junction	Straight On	Jalan Datuk Bandar Mustapha on the right	11:31	12:16	12:16	12:17
5.5	142.0	[CAUTION!]	Straight On	Speed Humps	11:32	12:17	12:18	12:18
7.3	140.2	Splitter	Keep Left	Splitter	11:35	12:20	12:20	12:21
7.4	140.1	Traffic Light Junction	Straight On	CMS Cement Sdn Bhd (Bintulu) on the right	11:35	12:20	12:20	12:21
8.4	139.1	Splitter	Keep Left		11:36	12:21	12:22	12:22
8.8	138.7	Traffic Light Junction	Turn Right	To Jalan Kidurong	11:37	12:22	12:22	12:23
10.7	136.8	Traffic Light Junction	Turn Left	To Jalan Coastal Bintulu - Miri	11:39	12:24	12:25	12:26
12.0	135.5	[CAUTION!]	Straight On	Speed Humps	11:41	12:26	12:27	12:28
13.6	133.9	Traffic Light Junction	Straight On	Sign "Seberkas Industrial Estate" on the left	11:43	12:28	12:29	12:30
17.3	130.2	Splitter	Keep Left		11:48	12:33	12:34	12:35
25.3	122.2	Splitter	Keep Left		11:59	12:44	12:45	12:47
30.0	117.5	DRINK START	Straight On	TNB Pillar P218 on the left	12:05	12:50	12:52	12:54
30.0	117.5	WASTE ZONE 1 START	Straight On		12:05	12:50	12:52	12:54
30.5	117.0	WASTE ZONE 1 END	Straight On	TNB Pillar P223 on the left	12:06	12:51	12:53	12:55
37.2	110.3	Bridge	Straight On	Sungai Siod	12:15	13:00	13:02	13:05
42.4	105.1	Splitter	Keep Left		12:22	13:07	13:09	13:12
49.3	98.2	Bridge	Straight On	Sungai Similaju Tributary	12:31	13:16	13:19	13:22
49.6	97.9	Roundabout	2nd Exit	Samalaju - Bakun - Kidurong Roundabout / To Jalan Bintulu - Bakun	12:31	13:16	13:19	13:23

Bintulu Loop

Schedule



Start Location : Lasar Kenyalang, Bintulu
 Finish Location : Lasar Kenyalang, Bintulu
 Neutral Zone : 5.3 km
 Race Distance : 147.5 km
 Total Distance : 152.8 km

DISTANCE (km)		INSTRUCTION		DESCRIPTION	TIME TABLE			
FROM START	TO FINISH				Cavalcade @ 45mins	45kph	43kph	41kph
58.8	88.7	Sign	Straight On	Sign "Sime Darby Plantation - Ladang Rajawali" on the right	12:43	13:28	13:32	13:36
59.5	88.0	Traffic Light Junction	Turn Right	To Bintulu - Miri Highway	12:44	13:29	13:33	13:37
62.0	85.5	WASTE ZONE 2 START	Straight On	Sign "Rh Kutau" on the left	12:48	13:33	13:36	13:41
62.5	85.0	WASTE ZONE 2 END	Straight On		12:48	13:33	13:37	13:42
83.6	63.9	Bridge	Straight On	Sungai Sebiew No. 3	13:16	14:01	14:07	14:13
83.8	63.7	SPRINT 1 - KEM BATU 18	Straight On	Sek Keb Kem Batu 18 on the left	13:17	14:02	14:07	14:13
91.8	55.7	Sign	Straight On	Sign "Rh Jackson Tubam" on the left	13:27	14:12	14:18	14:25
94.2	53.3	WASTE ZONE 3 START	Straight On		13:31	14:16	14:21	14:28
94.7	52.8	WASTE ZONE 3 END	Straight On		13:31	14:16	14:22	14:29
95.1	52.4	Bridge	Straight On	Sungai Sebiew No. 2	13:32	14:17	14:23	14:29
101.2	46.3	Traffic Light Junction	Turn Left	To Jalan Sibiew	13:40	14:25	14:31	14:38
104.1	43.4	Junction	Turn Left	Jabatan Pengangkutan Jalan Bintulu on the left	13:44	14:29	14:35	14:43
106.5	41.0	Traffic Light Junction	Turn Right	To Jalan Sebaru	13:47	14:32	14:39	14:46
109.4	38.1	Traffic Light Junction	Straight On	Jalan Johari Sunam on the right	13:51	14:36	14:43	14:50
111.0	36.5	Traffic Light Junction	Straight On	Jalan Nyigu on the left / Sek Men Keb Sebaru on the right	13:53	14:38	14:45	14:53
111.7	35.8	Traffic Light Junction	Turn Left	To Jalan Sibiyu	13:54	14:39	14:46	14:54
111.8	35.7	T-Junction	Turn Right	To Jalan Kampung Baru (Hamdan Motor on the left)	13:54	14:39	14:46	14:54
112.1	35.4	Traffic Light Junction	Straight On	To Jalan Tun Ahmad Zaidi	13:54	14:39	14:46	14:54
113.3	34.2	Traffic Light Junction	Straight On	Jalan Sultan Iskandar on the right / Jalan Law Gek Soon on the left	13:56	14:41	14:48	14:56

Schedule



STAGE 8

Start Location : Lasar Kenyalang, Bintulu
 Finish Location : Lasar Kenyalang, Bintulu
 Neutral Zone : 5.3 km
 Race Distance : 147.5 km
 Total Distance : 152.8 km

DISTANCE (km)		INSTRUCTION		DESCRIPTION	TIME TABLE			
FROM START	TO FINISH				Cavalcade @ 45mins	45kph	43kph	41kph
113.6	33.9	START / FINISH LINE	Straight On	Lasar Kenyalang, Bintulu on the right - 1st Passage	13:56	14:41	14:48	14:57
113.6	33.9	SPRINT 2 - LASAR KENYALANG 1	Straight On		13:56	14:41	14:48	14:57
113.9	33.6	T-Junction	Turn Right	To Jalan Abang Galau	13:57	14:42	14:49	14:57
114.3	33.2	Cross Junction	Turn Left	To Jalan Tun Razak	13:57	14:42	14:49	14:58
114.7	32.8	Traffic Light Junction	Straight On	2 Traffic Light Junctions in 1.1km	13:58	14:43	14:50	14:58
116.5	31.0	Traffic Light Junction	Turn Right	To Jalan Rakawi Yusuf	14:00	14:45	14:53	15:01
116.8	30.7	Roundabout	2nd Exit	Jalan Bacang on the left	14:01	14:46	14:53	15:01
117.4	30.1	Roundabout	2nd Exit	Bulatan Tun Ahmad Zaidi	14:02	14:47	14:54	15:02
118.1	29.4	Traffic Light Junction	Turn Right	To Jalan Sultan Iskandar / Jimisar Auto on the right	14:02	14:47	14:55	15:03
118.3	29.2	Sign	Straight On	Petronas on the right	14:03	14:48	14:55	15:04
119.0	28.5	[CAUTION!] / Traffic Light Junction	Turn Left	To Jalan Kemena - Speed Humps	14:04	14:49	14:56	15:05
120.1	27.4	Traffic Light Junction	Turn Right	To Jalan Sibiyu	14:05	14:50	14:58	15:06
120.4	27.1	T-Junction	Turn Right	To Jalan Kampung Baru (Hamdan Motor on the left)	14:06	14:51	14:58	15:07
120.7	26.8	Traffic Light Junction	Straight On	To Jalan Tun Ahmad Zaidi	14:06	14:51	14:58	15:07
121.8	25.7	Traffic Light Junction	Straight On	Jalan Sultan Iskandar on the right / Jalan Law Gek Soon on the left	14:07	14:52	15:00	15:09
122.0	25.5	START / FINISH LINE	Straight On	Lasar Kenyalang, Bintulu on the right - 2nd Passage	14:08	14:53	15:00	15:09
122.4	25.1	T-Junction	Turn Right	To Jalan Abang Galau	14:08	14:53	15:01	15:10
122.8	24.7	Cross Junction	Turn Left	To Jalan Tun Razak	14:09	14:54	15:01	15:10
123.2	24.3	Traffic Light Junction	Straight On	2 Traffic Light Junctions in 1.1km	14:09	14:54	15:02	15:11

Bintulu Loop

Schedule



Start Location : Lasar Kenyalang, Bintulu
 Finish Location : Lasar Kenyalang, Bintulu
 Neutral Zone : 5.3 km
 Race Distance : 147.5 km
 Total Distance : 152.8 km

DISTANCE (km)		INSTRUCTION		DESCRIPTION	TIME TABLE			
FROM START	TO FINISH				Cavalcade @ 45mins	45kph	43kph	41kph
125.0	22.5	Traffic Light Junction	Turn Right	To Jalan Rakawi Yusuf	14:12	14:57	15:04	15:13
125.3	22.2	Roundabout	2nd Exit	Jalan Bacang on the left	14:12	14:57	15:05	15:14
125.9	21.6	Roundabout	2nd Exit	Bulatan Tun Ahmad Zaidi	14:13	14:58	15:06	15:15
126.6	20.9	Traffic Light Junction	Turn Right	To Jalan Sultan Iskandar / Jimisar Auto on the right	14:14	14:59	15:07	15:16
126.8	20.7	Sign	Straight On	Petronas on the right	14:14	14:59	15:07	15:16
127.5	20.0	[CAUTION!] / Traffic Light Junction	Turn Left	To Jalan Kemena - Speed Humps	14:15	15:00	15:08	15:17
127.5	20.0	DRINK FINISH	Straight On		14:15	15:00	15:08	15:17
127.5	20.0	WASTE ZONE 4 START	Straight On		14:15	15:00	15:08	15:17
128.0	19.5	WASTE ZONE 4 END	Straight On		14:16	15:01	15:09	15:18
128.6	18.9	Traffic Light Junction	Turn Right	To Jalan Sibiyu	14:16	15:01	15:09	15:19
128.9	18.6	T-Junction	Turn Right	To Jalan Kampung Baru (Hamdan Motor on the left)	14:17	15:02	15:10	15:19
129.2	18.3	Traffic Light Junction	Straight On	2 Traffic Light Junctions in 1.1km	14:17	15:02	15:10	15:19
130.5	17.0	START / FINISH LINE	Straight On	Lasar Kenyalang, Bintulu on the right - 3rd Passage	14:19	15:04	15:12	15:21
130.5	17.0	SPRINT 3 - LASAR KENYALANG 2	Straight On		14:19	15:04	15:12	15:21
130.9	16.6	T-Junction	Turn Right	To Jalan Abang Galau	14:20	15:05	15:13	15:22
131.3	16.2	Cross Junction	Turn Left	To Jalan Tun Razak	14:20	15:05	15:13	15:23
131.7	15.8	Traffic Light Junction	Straight On	2 Traffic Light Junctions in 1.1km	14:21	15:06	15:14	15:23
133.5	14.0	Traffic Light Junction	Turn Right	To Jalan Rakawi Yusuf	14:23	15:08	15:16	15:26

Schedule



STAGE 8

Start Location : Lasar Kenyalang, Bintulu
 Finish Location : Lasar Kenyalang, Bintulu
 Neutral Zone : 5.3 km
 Race Distance : 147.5 km
 Total Distance : 152.8 km

DISTANCE (km)		INSTRUCTION		DESCRIPTION	TIME TABLE			
FROM START	TO FINISH				Cavalcade @ 45mins	45kph	43kph	41kph
133.8	13.7	Roundabout	2nd Exit	Jalan Bacang on the left	14:23	15:08	15:17	15:26
134.4	13.1	Roundabout	2nd Exit	Bulatan Tun Ahmad Zaidi	14:24	15:09	15:17	15:27
135.1	12.4	Traffic Light Junction	Turn Right	To Jalan Sultan Iskandar / Jimisar Auto on the right	14:25	15:10	15:18	15:28
135.3	12.2	Sign	Straight On	Petronas on the right	14:25	15:10	15:19	15:28
136.0	11.5	[CAUTION!] / Traffic Light Junction	Turn Left	To Jalan Kemena - Speed Humps	14:26	15:11	15:20	15:29
137.1	10.4	Traffic Light Junction	Turn Right	To Jalan Sibiyu	14:28	15:13	15:21	15:31
137.4	10.1	T-Junction	Turn Right	To Jalan Kampung Baru (Hamdan Motor on the left)	14:28	15:13	15:22	15:32
137.7	9.8	Traffic Light Junction	Straight On	2 Traffic Light Junctions in 1.1km	14:29	15:14	15:22	15:32
139.0	8.5	START / FINISH LINE	Straight On	Lasar Kenyalang, Bintulu on the right - 4th Passage	14:30	15:15	15:24	15:34
139.4	8.1	T-Junction	Turn Right	To Jalan Abang Galau	14:31	15:16	15:24	15:34
139.8	7.7	Cross Junction	Turn Left	To Jalan Tun Razak	14:31	15:16	15:25	15:35
140.2	7.3	Traffic Light Junction	Straight On	2 Traffic Light Junctions in 1.1km on the right - 4th Passage	14:32	15:17	15:26	15:36
142.0	5.5	Traffic Light Junction	Turn Right	To Jalan Rakawi Yusuf	14:34	15:19	15:28	15:38
142.3	5.2	Roundabout	2nd Exit	Jalan Bacang on the left	14:35	15:20	15:29	15:39
142.9	4.6	Roundabout	2nd Exit	Bulatan Tun Ahmad Zaidi	14:36	15:21	15:29	15:40
143.6	3.9	Traffic Light Junction	Turn Right	To Jalan Sultan Iskandar / Jimisar Auto on the right	14:36	15:21	15:30	15:41
143.8	3.7	Sign	Straight On	Petronas on the right	14:37	15:22	15:31	15:41
144.5	3.0	[CAUTION!] / Traffic Light Junction	Turn Left	To Jalan Kemena - [CAUTION!] Speed Humps	14:38	15:23	15:32	15:42
145.6	1.9	Traffic Light Junction	Turn Right	To Jalan Sibiyu	14:39	15:24	15:33	15:44

Bintulu Loop

Schedule



Start Location : Lasar Kenyalang, Bintulu
 Finish Location : Lasar Kenyalang, Bintulu
 Neutral Zone : 5.3 km
 Race Distance : 147.5 km
 Total Distance : 152.8 km


DISTANCE (km)		INSTRUCTION		DESCRIPTION	TIME TABLE			
FROM START	TO FINISH				Cavalcade @ 45mins	45kph	43kph	41kph
145.9	1.6	T-Junction	Turn Right	To Jalan Kampung Baru (Hamdan Motor on the left)	14:40	15:25	15:34	15:44
146.2	1.3	Traffic Light Junction	Straight On	To Jalan Tun Ahmad Zaidi	14:40	15:25	15:34	15:44
147.3	0.2	Traffic Light Junction	Straight On	Jalan Sultan Iskandar on the right / Jalan Law Gek Soon on the left	14:41	15:26	15:35	15:46
147.5	0.0	Race Finish at Lasar Kenyalang, Bintulu			14:42	15:27	15:36	15:46


Transfer to Hotel Map



STAGE 8



 **Park City Everly**
Estimated travel time: 6 mins
Estimated distance : 2 km

 **Fairfield Hotel**
Estimated travel time : 5 mins
Estimated distance : 1.8 km

Scan here to HQ Hotel


Park City Everly,
Bintulu



Scan here to HQ Hotel


Fairfield Hotel,
Bintulu



Note

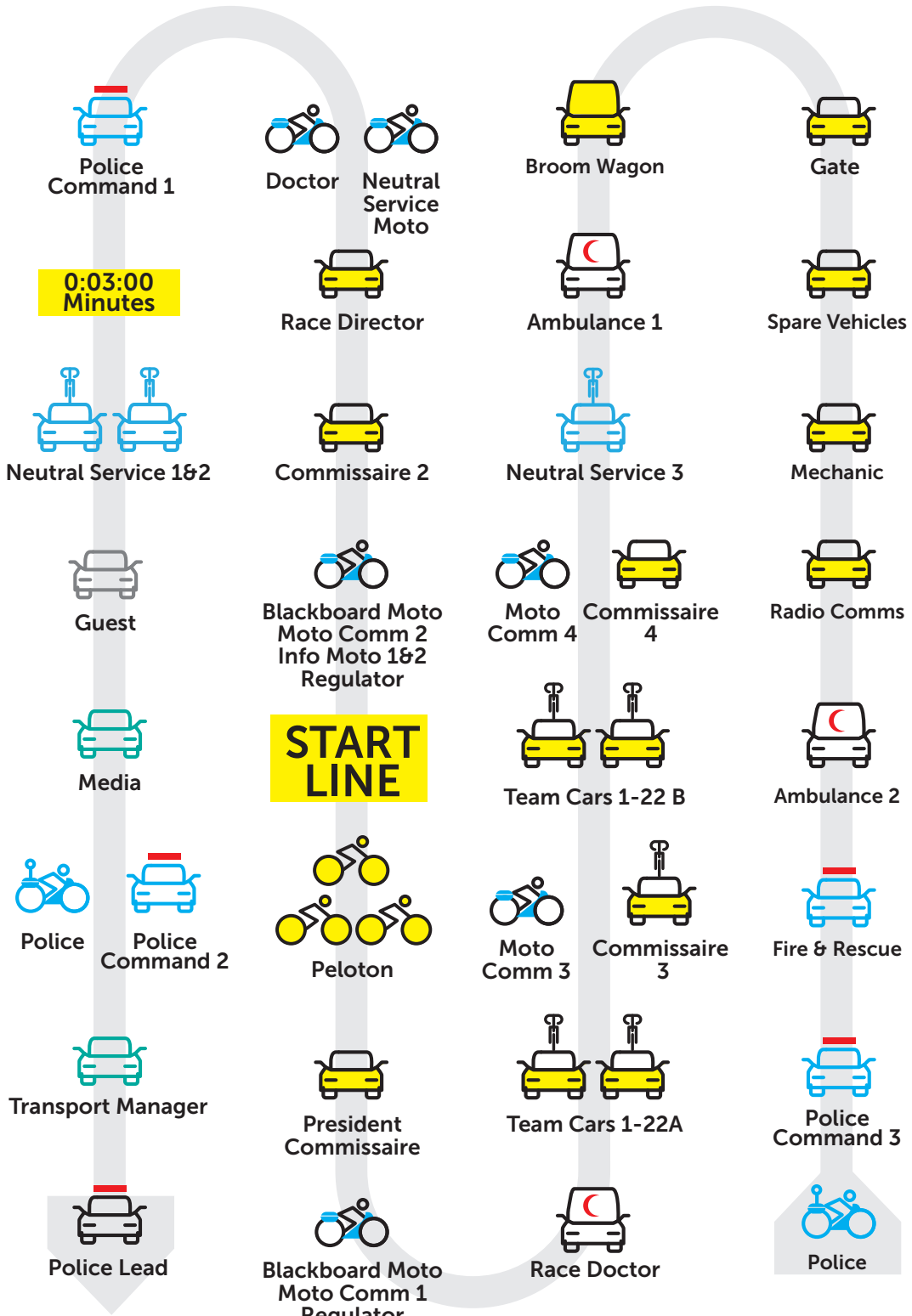


A large area of horizontal dotted lines for taking notes.

Order Of Race Convoy

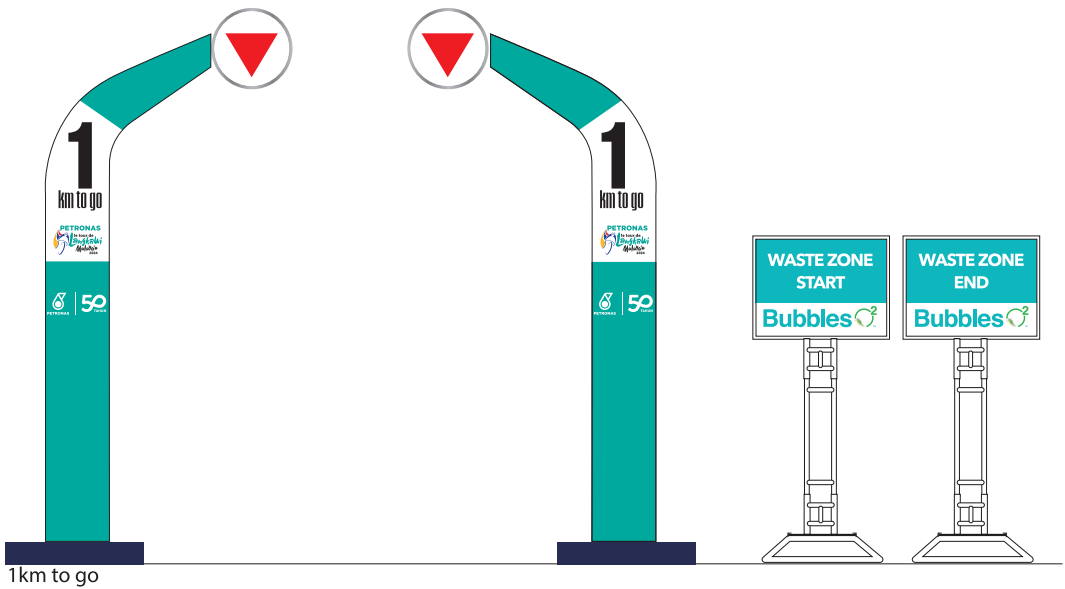
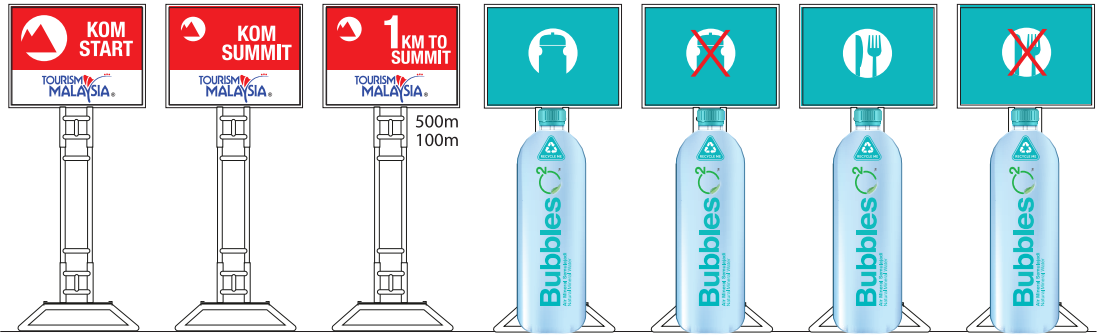
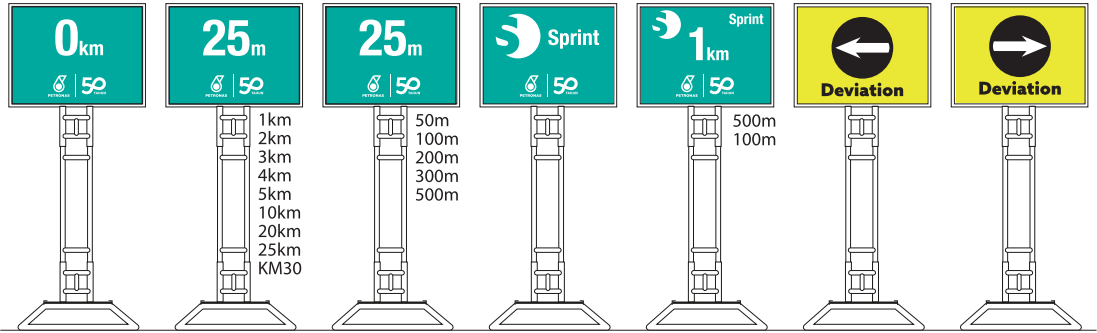


TECHNICAL



Order Of Race Convoy



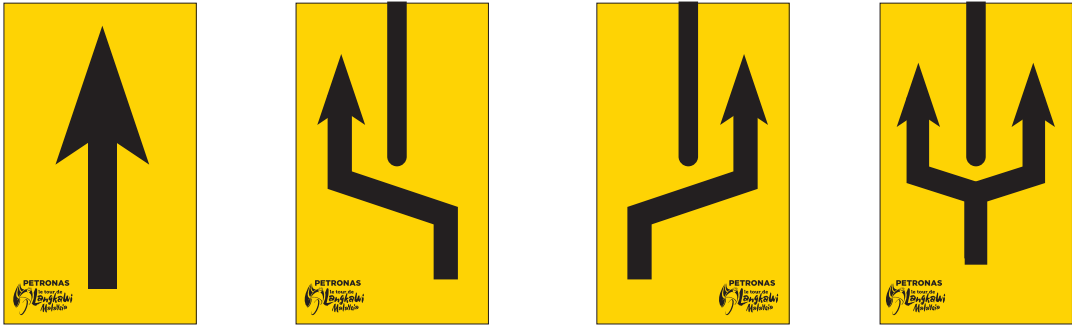
Technical Signage



Technical Signage



TECHNICAL



Technical Signage



PRE EVENT & STAGE 1	HOSPITAL SULTANAH MALIHA Jalan Padang Matsirat, Bukit Tekuh, 07000 Langkawi, Kedah. Tel: 04-9663333 Fax: 04-9660121
STAGE 2	HOSPITAL TUANKU FAUZIAH Jalan Kolam, 01000 Kangar, Perlis. Tel: 04-9738000 Fax: 04-9767237
	HOSPITAL JITRA Pekan Jitra, 06000 Jitra, Kedah. Tel: 04-917 4333 Fax: 04-9176346
	HOSPITAL SULTANAH BAHYAH Km 6, Jln Langgar, Bandar, 05460 Alor Setar, Kedah. Tel: 04-740 6233 Fax: 04-7350233
	HOSPITAL YAN Batu 25 Jalan Yan, 06900 Yan, Kedah. Tel: 04-4655333 Fax: 04-4655960
	HOSPITAL SULTAN ABDUL HALIM Jalan Lencongan Timur Bandar Amanjaya, 08000 Sungai Petani, Kedah. Tel: 04-4457333 Fax: 04-4480092
	HOSPITAL KEPALA BATAS Jalan Bertam, Kepala Batas, 13200 Seberang Perai Utara, Pulau Pinang. Tel: 04-5793333 Fax: 04-5791088
	HOSPITAL SEBERANG JAYA Jln Tun Hussein Onn, 13700 Seberang Perai Tengah, Pulau Pinang. Tel: 04-3827333 Fax: 04-3970754
	HOSPITAL BUKIT MERTAJAM Jalan Kulim, Bukit Mertajam, 14000 Seberang Perai Tengah, Pulau Pinang. Tel: 04-5497333 Fax: 04-5497299
STAGE 3	HOSPITAL TAIPIING Jalan Taming Sari, 34000 Larut dan Matang, Perak. Tel: 05-8083333 Fax: 05-8073894
	HOSPITAL KUALA KANGSAR Jalan Sultan Idris Shah I, 33000 Kuala Kangsar.Perak Darul Ridzuan. Tel: 05-776 3333
	HOSPITAL SUNGAI SIPUT Jalan Felda Lasah, 31100 Sungai Siput, Perak. Tel: 05-5983333 Fax: 05-5971834
	HOSPITAL RAJA PERMAISURI BAINUN Jalan Raja Ashman Shah, 30450 Ipoh, Perak. Tel: 05-2085000
	HOSPITAL SULTANAH HAJJAH KALSOM Persiaran Dayang Endah, 39000 Cameron Highlands, Pahang. Tel: 05-4913333 Fax: 05-4915453

Hospital Directory



STAGE 4	HOSPITAL KUALA KUBU BHARU Jalan Hospital, 44000 Kuala Kubu Bharu, Selangor Darul Ehsan. Tel: 03-60641333 Fax: 03-6064 3039
	HOSPITAL RAUB Jalan Tengku Abdul Samad, Kampung Baru Sungai Lui, 27600 Raub, Pahang. Tel: 09-3553333 Fax: 09-3554331
	HOSPITAL BENTONG Jalan Padang, 28700 Bentong, Pahang. Tel: 09-2223333 Fax: 09-2224494
STAGE 5	HOSPITAL KUALA LUMPUR Jalan Pahang, 50586 Kuala Lumpur. Tel: 03-26155000 Fax: 03-26989845
	HOSPITAL KAJANG Jalan Semenyih, Bandar Kajang, 43000 Kajang, Selangor. Tel: 03-89133333 Fax: 03-87367527
	HOSPITAL TUANKU JA'AFAR SEREMBAN Jalan Rasah, Bukit Rasah, 70300 Seremban, Negeri Sembilan. Tel: 06-7623333 Fax: 06-7625771
	HOSPITAL REMBAU Kampung Masjid Tanah, 71300 Pedas, Negeri Sembilan. Tel: 06-686 0600
	HOSPITAL ALOR GAJAH Jalan Paya Datok / Simpang, Kampung Tepat, 78000 Alor Gajah, Melaka. Tel: 06-5562333 Fax: 06-5567392
	HOSPITAL JASIN Hospital Utama, Kampung Jasin Hilir, 77000 Jasin, Melaka. Tel: 06-5294262 Fax: 06-5295262
	HOSPITAL MELAKA Jalan Mufti Haji Khalil, 75400 Melaka. Tel: 06-2892344 Fax: 06-2841590
STAGE 6	HOSPITAL SULTANAH NORA ISMAIL Jalan Korma, Taman Soga, 83000 Batu Pahat, Johor. Tel: 07-4363000 Fax: 07-4322544
	HOSPITAL TEMENGGONG SERI MAHARAJA TUN IBRAHIM 81000 Kulai, Johor. Tel: 07-6623333 Fax: 07-6622605
STAGE 7	HOSPITAL MIRI Jalan Cahaya, 98000 Miri, Sarawak. Tel: 085-420033 Fax: 085-416514
	HOSPITAL BINTULU Jalan Nyabau, 97000 Bintulu, Sarawak. Tel: 086-255899 Fax: 086-255866
STAGE 8	HOSPITAL BINTULU Jalan Nyabau, 97000 Bintulu, Sarawak. Tel: 086-255899 Fax: 086-255866

Race Key Personnel



RACE DIRECTION

MR. ABDUL RASHID YAAKUB

MAS | Chairman of Organising Committee

MR. ARRIFIN MOHD GHANI

MAS | Deputy Chairman of Organising Committee

MR. JEFRI NGADIRIN

MAS | Deputy Chairman of Organising Committee

MR. MAZLAN MD JAIL

MAS | Malaysian National Cycling Federation

MR. MOHD YAZID SHOIB

MAS | Event Director | 019 299 5357

MR. EMIR ABDUL JALAL

MAS | Chief Operating Officer | 019 303 3700

RACE JURY / COMMISSAIRE PANEL

MR. BILBAO ZABALA FCO. XABIER

ESP | President of the Commissaire Panel (UCI)

MR. JAMALUDIN MAHMOOD

MAS | International Commissaire (UCI)

MR. WALTER YUE

HKG | International Commissaire (UCI)

MR. PETER TOMLINSON

AUS | International Commissaire (UCI)

MEJ. HJ ZULKIFLI HASHIM (B)

MAS | Chief Judge | 019 662 4595

MS. BRITTNEY ADLYNNE R. ANANG

MAS | Chief Timekeeper | 011 1949 3361

MR. MOHAMMAD LUQMAN ABD RAZAK

MAS | Moto Commissaire 1 | 019 924 6553

MR. MOHD ZAINIZAM JAMIL

MAS | Moto Commissaire 2 | 016 234 2341

MR. MUHAMMAD SORHAIZARD OMAR

MAS | Moto Commissaire 3 | 012 403 6070

MR. ZAINAL ABIDDIN MD NOR RASU

MAS | Moto Commissaire 4 | 017 998 6819

MR. WILLI LAU YUNG CHUNG

MAS | Judge 2 | 019 817 2920

MS. AISHAH ABDUL RAHMAN

MAS | Judge 3 | 013 622 9870

MS. ASMARIANI RAMLIE

MAS | Timekeeper 2 | 011 6136 8088

MS. AINNURULHUDA RUSLI

MAS | Timekeeper 3 | 012 754 8560

MR. DAHAIZAL DAHANAN

MAS | Moto Judge 1 | 012 960 8000



Race Key Personnel

TECHNICAL

	MR. ZAHARI OMAR MAS Moto Judge 2 019 989 3443
	MR. FANDI ISA MAS Moto Judge 3 013 222 1486
	MR. SREETHARAN A/L SELVARAJU MAS Broomwagon Commissaire 012 453 5245
OTHER RACE OFFICIALS	MR. ANDY HAWES GBR Moto Regulator 1
	MR. HARBANI MOHAMED ISMAIL MAS Moto Regulator 2 019 475 2281
	MR. CHRIS NAYLOR GBR Moto Info 1
	MR. WAN AZARUDIN WAN MAHMUD MAS Moto Info 2 011 3529 4224
	MR. ROSMAN AB RASHID MAS Moto Time Board 1 013 364 9689
	MR. MOHD FADZIL MUDA MAS Moto Time Board 2 013 951 4338
	MEJ (DR) HAFIZUL ASRAR BIN ABDUL RAZAK MAS Race Doctor 019 386 2009
	MR. SVEN CALUS BEL Radio Tour Announcer
	MR. RICK LAW HKG Result Service Manager +852 9035 8504
	MR. AHMAD SYAZWAN BIN MOHAMAD MAS (ADAMAS) 011 6556 4382
OTHER KEY PERSONNEL LAW ENFORCEMENT AND EMERGENCY SERVICES	SUPT MOHD YATIM OSMAN MAS Head of Department, Police Operations 019 669 7452
	ASP RUDY SYAHRIZAL ELHAM MAS Traffic Management 0111 667 7677
	ASP HARUN UMAR MAS Traffic Management 016 588 8579
	ASP ABD MUNIR ABDUL HAMID MAS Head of Department, Security 017 249 5215
	PgKB I ALIMADDIA BUKRI MAS Head of Department, Fire and Rescue 016 412 3994
	PKPgB MOHD FAHMI ABD RAHIM MAS Fire and Rescue 012 248 5805

Race Key Personnel

Race Key Personnel



RACE TECHNICAL AND OPERATIONS DEPARTMENTS

MR. AHMAD ARIF ASTAMAN

MAS | Technical Director | 019 231 1048

MR. GRAHAM JONES

GBR | Race Director

MR. NORAZMI ABU SAMAH

MAS | Race Safety Manager | 013 301 6800

MS. ROSNAH OSMAN

MAS | Technical Manager | 019 454 7665

MS. NUR FATHIRAH ZAINOL ABIDIN

MAS | Technical Coordinator | 016 262 4345

MR. SHAMSUL ANHAR BAHARUDDIN

MAS | Start / Finish Area Manager | 013 761 6007

MS. NUREHSAN HASSAN

MAS | Team Liaison Supervisor | 013 609 2945

MR. MOHAMAD IDRIS

MAS | Race Support Supervisor | 012 991 5521

MR. MOHD RIZAL ABD RAHMAN

MAS | Head of Department, Transport Logistics | 019 317 5993

MR. MOHD AZIZI MOHD AZNI

MAS | Head of Department, Radio Communications | 017 340 0633

MR. RAMLAN MOHD SAID

MAS | Head of Department, Technical Bike | 012 213 7197

MR. JAFRI YAACOB

MAS | Head of Department, Routing | 012 246 4263

MR. MOHAMAD ZAHARI ABDUL GHANI

MAS | Head of Department, Neutral Service | 012 323 6171

MR. MOHD SHARIFUDDIN JAFFRIL

MAS | Head of Department, Staging | 013 343 3433

MR. KAMARUZAMAN BIN HUSAIN

MAS | Head of Department, PA System & LED | 012 966 0560



Race Key Personnel

TECHNICAL

RACE MEDIA AND TV PRODUCTION MANAGEMENT	MR. ASAN AHMAD MAS Media Relations 019 298 9695
	MR. ROZAINI AHMAD MAS Media Operations 012 625 0842
	MR. JEFF QUENET FRA International Media & Team Consultant 014 705 1169
	MR. SHAUKEI KAHAR MAS Head of Department, TV Production 012 217 2458
	MR. KHAIRUL AZLAN MOKHTAR MAS TV Producer 011 1064 4754
	MR. MARCUS MOK MAS Head of Department, Website 012 392 0020
	MR. AEZZADDIN EMIR IMRAN ZAINUDDIN MAS Social Media Coordinator 017 627 8330
	MR. KAMARUL AKHIR MOHAMED ZAN MAS Race Photographer 013 248 0525
	RACE HEADQUARTERS
MR. MOHD FAIRUL FADZLI AHMAD MUZNI MAS Head of Department, Finance 012 446 9560	
MS. SITI FADILLAH ABDUL MAJID MAS Head of Department, Secretariat & Hotel 016 396 0533	
MS. SARAH YASMIN KHAIRUDDIN MAS Head of Department, Sponsorship 013 280 0883	
MR. MUHAMAD SHAH ABD WAHAB MAS Head of Department, Government Relations 019 245 4114	
MR. MOHD. ZAINUDIN MD. SALLEH MAS Head of Department, Protocol 011 3215 0737	
MR. MOHD. NEZZAM ABD MALEK MAS Head of Department, Creative and Design 013 258 6601	
MR. MOHD SAZLAN SAABAN MAS Head of Department, Side Events 011 6261 9392	
MR. MICHAEL TONG MAS Head of Department, Cavalcade 012 267 6334	
MS. NORLYANA ABD WAHAB MAS Operations Coordinator 018 241 8705	

Race Key Personnel

Specific Regulations



ARTICLE 1. ORGANISATION

The **PETRONAS Le Tour de Langkawi** ('the Event' or 'the Race') is organised by the **National Sports Council of Malaysia** on behalf of the **Ministry of Youth and Sports** and supported by the **Malaysian National Cycling Federation**. The permanent Event headquarters is located as follows:

PETRONAS LTDL Secretariat,
Event and Sport Management Division,
National Sports Council of Malaysia,
Bukit Jalil National Sports Complex,
57000 Kuala Lumpur, Malaysia.
Phone : +6011 6873 2944
Email : ltdl@nsc.gov.my

The Event's key personnel are:

Event Director : Mohd. Yazid Shoib (mohdyazid.nsc@gmail.com)
Chief Operating Officer : Emir Abdul Jalal (emir.ltdl.nsc@gmail.com)
Technical Director : Ahmad Arif Astaman (arif.ltdl.nsc@gmail.com)
Race Director : Graham Jones (grahamjonesy1@gmail.com)

The Event will be held from 29th September 2024 to 6th October 2024, under the rules and regulations of **Union Cycliste International (UCI)**.

ARTICLE 2. TYPE OF EVENT

The Event is a UCI ProSeries race, entered on the UCI Asia Calendar and registered as a Class 2.Pro event. The Event is open to athletes of the Men's Elite and Men's Under-23 categories. In conformity with Article 2.10.008 of the UCI Regulations, points are awarded as follows:

Based on the final results of the individual general classification:

Position	1	2	3	4	5	6	7	8	9
Points	200	150	125	100	85	70	60	50	30

Position	10	11	12	13	14	15	16-30	31-40
Points	35	30	25	20	15	10	5	3

Based on the results of the daily stages:

Position	1	2	3	4	5
Points	20	15	10	5	3

Wearing the Leaders Jersey for individual general classification (daily):

Position	1
Points	5

Specific Regulations



ARTICLE 3. PARTICIPATION

As per Article 2.1.005 of the UCI regulations, the event is open to the following teams: UCI WorldTeams, UCI ProTeams, UCI Continental Teams, and National Teams.

As per Articles 2.2.003 and 2.2.012 of the UCI regulations, teams must be formed of six (6) riders and may not start with less than five (5) riders.

The fact of entering and/or participating in the Event implies that each team fully accepts all the provisions laid out in these Specific Regulations and undertakes to respect them.

ARTICLE 4. RACE HEADQUARTERS

Prior to the Event, the Event Headquarters will be open from 0900hrs to 1800hrs from 1st September to 26th September 2024 at:

PETRONAS LTDL Secretariat,
Event and Sport Management Division,
National Sports Council of Malaysia,
Bukit Jalil National Sports Complex,
57000 Kuala Lumpur, Malaysia.

From 26th September to 28th September 2024, the Race Headquarters will be open from 0900hrs to 2000hrs and located at:

Sapphire Room
Bayview Hotel Langkawi
Jalan Pandak Mayah 1, Pusat Bandar Kuah,
07000 Langkawi, Kedah

License and Jersey Control

Team representatives are requested to confirm their starters and collect their race numbers from 1445hrs - 1645hrs on 28th September 2024 at Diamond Room, Bayview Hotel Langkawi, Kedah. Managers are kindly reminded to bring along their riders' and sporting directors' 2024 licenses, as well the 2024 team jersey.

Team Managers' Meeting

The Team Managers' Meeting, organised in accordance with Article 1.2.087 of the UCI Regulations, in the presence of the Members of the Commissaires' Panel, is scheduled for 1700hrs on 28th September 2024 at Diamond Room, Bayview Hotel Langkawi, Kedah.

Opening Ceremony

The opening ceremony is scheduled at 2000hrs to 2045hrs on 27th September 2024, at Dataran Lang, Langkawi. It is mandatory for riders to attend, wearing race attire with sport shoes. Further details will be made available upon initial check in by teams at Langkawi.

Pre-Race Signing On

Riders will be expected to sign on before each stage **as a team**. A daily schedule will be issued by Communique.

Specific Regulations



ARTICLE 5. RADIO-TOUR

Race information will be broadcast primarily in English on the Radio Tour channel. Radio receivers will be provided and installed in team's race circulation vehicles.

ARTICLE 6. NEUTRAL SUPPORT

The neutral support service will be handled by Le Tour de Langkawi Neutral Service, by means of three (3) Cars and two (2) motorcycles.

Please note that all mechanical service must take place on **the left side of the road**.

ARTICLE 7. FINISHING TIME LIMIT

The finishing time limits for Stages 1, 2, 4, 5, 6, 7 and 8 will be 10% of the winners' time, and for Stage 3 it will be 15%. The time limit may, in exceptional circumstances, be increased by the Commissaires' Panel in agreement with the organiser according to Article 2.6.032 of the UCI Regulations.

Further, in case riders actually out of the time limit are given a second chance by the President of the Commissaires' Panel, all points awarded in the general classifications of the various secondary classifications shall be withdrawn.

ARTICLE 8. RACE INCIDENTS IN THE LAST 3 KILOMETERS

The 3km rule (Article 2.6.027 of the UCI Regulations) will apply to all stages.

ARTICLE 9. FEEDING

As per Article 2.3.027 of the UCI Regulations, feeding may be taken from team vehicles after 30km from the actual start and up to 20km before the finish, behind the car of a Commissaire or as otherwise indicated by a Commissaire.

The Commissaires panel may reduce the distances mentioned above depending on climatic conditions and race situation. Such decisions will be communicated to the Team Managers before the start of a stage, or on Radio Tour.

Please note feeding in the Feed Zones or at any time on foot will be on **the left side of the road** only.

Litter shall be discarded in accordance with Article 2.2.025 of the UCI Regulations.

Litter or Waste Zones will be organised at the 30km point, before and after each Feed Zone (for stages with Feed Zones), and at the 20km to go point. There will also be additional Waste Zones indicated in each Stage itinerary.

Penalties will be applied for non-compliance in accordance with Article 2.12.007-8.3 of the UCI Regulations.

There is an escorted Feed Convoy that leaves 15 minutes before the Start of every Stage. On Stages where there is no Feed Zone, this convoy will proceed to the Finish.

Specific Regulations



ARTICLE 10. CLASSIFICATIONS

The following classifications will be issued:

- Individual general classification on time,
- Individual general classification on points,
- Individual general mountains classification (King of the Mountains),
- Individual general classification on time for an Asian rider,
- Team classification on time, and
- Team classification on time for an Asian team.

10.1 Individual general classification on time

The individual general classification on time is decided by adding together the time taken by the riders on each stage, less any time bonuses and plus time any penalties. In the event of equality in time, the leading rider will be decided in accordance with Article 2.6.015 of the UCI Regulations.

The leader of this classification will wear the **PETRONAS Green Jersey**.

In accordance with Article 2.6.019 of the UCI Regulations, time bonuses are awarded as follows:

At the Stage finish:

Position	1	2	3
Bonus seconds	10"	6"	4"

At an intermediate sprint:

Position	1	2	3
Bonus seconds	3"	2"	1"

10.2 Individual general classification on points

The individual general classification on points is decided by adding together the points earned by a rider at each intermediate sprint and for all eight (8) Stage finishes.

Points are awarded as follows:

At the Stage finish:

Position	1	2	3	4	5	6	7	8	9	10
Points	15	12	9	7	6	5	4	3	2	1

Specific Regulations



At an intermediate sprint:

Position	1	2	3
Bonus seconds	3	2	1

The daily leader of this classification is the rider with the most points accumulated at the end of each Stage. In the event of an equality of points, the leading rider will be decided in accordance with Article 2.6.017 of the UCI Regulations.

The leader of this classification will wear the **KBS Orange Jersey**.

10.3 Individual general mountains classification (King of the Mountains, KOM)

The individual general mountains classification is decided by adding together the KOM points earned by a rider at each designated climb in the Event.

Points are awarded as follows:

At the summit of a *Hors Category* climb:

Position	1	2	3	4	5	6	7	8
KOM Points	15	12	10	8	6	4	2	1

At the summit of a Category 1 climb:

Position	1	2	3	4	5	6
KOM Points	10	8	6	4	2	1

At the summit of a Category 2 climb:

Position	1	2	3	4
KOM Points	5	3	2	1

At the summit of a Category 3 climb:

Position	1	2	3
KOM Points	3	2	1

At the summit of a Category 4 climb:

Position	1	2
KOM Points	2	1

Specific Regulations



The daily leader of this classification is the rider with the most KOM points accumulated at the designated climbs at the end of each Stage. In the event of an equality of KOM points, the leading rider will be decided in accordance with Article 2.6.017 of the UCI Regulations.

The leader of this classification will wear the **Tourism Malaysia Polka Dot Jersey**.

10.4 Individual general classification on time for an Asian rider

The leader of this classification is the highest placed rider in the individual general classification by time at the end of each Stage who is licensed by a Member Federation of the Asian Cycling Confederation.

The leader of this classification will wear the **MSN White Jersey**.

10.5 Team classification on time

The team classification on time is decided on the basis of the sum of the three (3) best individual times from each team, excluding time bonuses. In the event of an equality on time, the leading team will be decided in accordance with Article 2.6.016 of the UCI Regulations.

10.6 Team classification on time for an Asian team

The leading team of this classification shall be the highest placed team in the team classification on time that is registered as a UCI Continental Team in, or National Team of, a Member Federation of the Asian Cycling Confederation. The team shall also have at least three (3) Asian riders in the starting lineup to qualify and the times of the best three (3) Asian riders from the team shall be taken into account for this classification. In the event of an equality on time, the leading team will be decided in accordance with Article 2.6.016 of the UCI Regulations.

10.7 Most combative rider

A prize for the most combative rider shall be awarded daily, the winner for which shall be determined by a special jury and announced at the conclusion of each Stage. The criteria for this prize shall include overall combativity demonstrated by consistency and effort of attacks, time spent in a breakaway and positive sportsmanship, among others. Decisions of the special jury for this prize are final.

ARTICLE 11. LEADERS JERSEYS

The wearing of Leaders Jerseys is mandatory for the Signing On.

If a Rider is leading more than one Classification, the order of priority of the distinctive jerseys shall be as follows:

- a. Individual general classification on time (**PETRONAS** Green Jersey);
- b. Individual general classification on points (**KBS** Orange Jersey);
- c. Individual general mountains classification (**Tourism Malaysia** Polka Dot Jersey);
- d. Individual general classification on time for an Asian rider (**MSN** White Jersey).

Specific Regulations



	<p>In this situation, the Organiser will require another rider next on the relevant classification to wear a jersey which is not being worn by the leader of that classification. However, if this rider must wear his World or National Champion jersey, or the leader jersey of a UCI cup, circuit, series or classification, he shall wear that jersey.</p>
ARTICLE 12. FINISH ON A CIRCUIT	<p>Stage 8 Bintulu Loop 147.5 km.</p> <p>This Stage will finish after four (4) Laps of an 8.5km circuit. The Entry point to the circuit will be signposted.</p> <p>The Organisers and Commissaires shall take all measures to ensure the race is run properly, particularly at the circuit Entry Point. Lapped riders must not in any way interfere or join a group that they are being passed by.</p> <p>The second Team Car must leave the race at the deviation point during the first passage of the Finish Line, unless instructed otherwise by the Commissaires and Organiser.</p>
ARTICLE 13. PRIZE MONEY	<p>A grand total of 155,790 Euros will be awarded in prize money at the event. Prizes shall be paid to the beneficiaries or their representatives no later than 90 days after the finish of the race. Article 1.2.073 of the UCI Regulations shall apply for any dispute.</p> <p>The Organiser will transfer the said prize money into a specific bank account as part of a centralized platform for the distribution of prizes and managed by the UCI or a third-party designated by the UCI. The detailed table of prizes is on page 158.</p>
ARTICLE 14. ANTI-DOPING	<p>The UCI anti-doping regulations are entirely applicable to the event. Riders and Team Officials must check and be aware whether they are required for any daily anti-doping controls. Doping controls will take place after the finish of each Stage at a location indicated in the Race Manual, close to the Finish Line.</p>
ARTICLE 15. AWARDS CEREMONY AND PROTOCOL	<p>The following riders must attend the official awards ceremony after each Stage Finish:</p> <ul style="list-style-type: none">• The 1st, 2nd and 3rd placed riders on the Stage,• The rider designated as Most Combative Rider of the Stage,• The leaders of the following classifications:<ul style="list-style-type: none">○ Individual general classification on time for an Asian rider (MSN White Jersey)○ Individual general mountains classification (Tourism Malaysia Polka Dot Jersey)○ Individual general classification on points (KBS Orange Jersey)○ Individual general classification on time (PETRONAS Green Jersey)

Specific Regulations



These riders must present themselves at the podium no later than ten (10) minutes after crossing the finish line.

From Stage 2 onwards, before each Stage start, the jersey holders/wearers will be presented to the public on the front row of the start line, prior to the ceremonial start.

Final Stage Awards Ceremony

At the completion of the final Stage (Stage 8), the following riders must present themselves at the final awards ceremony at the Bintulu Loop Finish Line:

- The 1st, 2nd and 3rd placed riders on the Stage,
- The rider designated as Most Combative Rider of the Stage,
- The winners of the following classifications:
 - The Asian team general classification winners and their team manager,
 - The 1st, 2nd and 3rd placed teams in the team general classification and their team managers,
 - The 1st, 2nd and 3rd placed riders of the individual general classification on time for an Asian rider,
 - The 1st, 2nd and 3rd placed riders of the individual general mountains classification,
 - The 1st, 2nd and 3rd placed riders of the individual general classification on points,
 - The 1st, 2nd and 3rd placed riders of the individual general classification on time.

ARTICLE 16. PENALTIES

The UCI penalty scale is the only one applicable.

ARTICLE 17. TEAM VEHICLES

All teams will be provided with two (2) cars (equipped with cycle racks for four (4) bicycles on each rack) and two (2) passenger vans. Except in Sarawak for stages 7 and 8, all teams will be provided with two (2) cars and one (1) passenger van. The Organisation trusts the Teams to keep the vehicles tidy and clean throughout the Event. Teams are not allowed to affix any form of advertisement or branding on the team vehicles provided by the Organiser, without prior permission.

The team cars will be allowed to circulate within the Race convoy, provided both drivers hold the relevant UCI license as Sporting Directors. All drivers should be in possession of an International Driving Permit.

Fuel and any necessary toll payments will be at the cost of the Organisation. **All race vehicles MUST be refuelled only at PETRONAS service stations.**

Drivers of team vehicles are expected to adhere to the instructions of the Royal Malaysian Police officers while in Race circulation and to obey all Malaysian traffic laws at all other times. Non-compliance with any traffic law may result in law enforcement action for which the driver concerned shall be solely responsible.

Specific Regulations



	<p>Any incidents of collision or crash involving the team vehicles, whether in or out of the Race, must be reported immediately to the Transport Manager. All fines and penalties imposed shall be at the cost of the driver concerned.</p>
ARTICLE 18. RESULTS	<p>Daily Classifications and Results will be issued by email every evening, and physical copy will be provided upon request by team. Please ensure your email addresses have been given to the Secretariat.</p>
ARTICLE 19. CYCLING AND THE ENVIRONMENT	<p>The Organiser would like to remind all parties involved in the race to be sensitive to environmental concerns. As over 70% of the Race Route will pass through primary and secondary forested areas, the environmental impact of the Event must be minimized.</p> <p>The Organiser will ensure sufficient waste bins and portable toilets at each Start and Finish area, as well as Waste Zones for riders throughout the Race route.</p> <p>There will be strictly no littering at all staging areas, hotel car parks, start/finish venues, feed zones and throughout the Race route. All refuse is to be disposed in a responsible and hygienic manner. Penalties will be applied for failures to comply.</p> <p>Please be reminded that causing deliberate damage to flora and fauna along the Race route is strictly prohibited and may incur penalties.</p>
ARTICLE 20. ETIQUETTE AND IMAGE	<p>Teams are politely reminded that while Malaysia welcomes all visitors warmly, the prevailing local culture is generally conservative and Muslim-oriented, and Teams are requested to be mindful of this at all times.</p> <p>The Organiser reserves the right to refuse participation or to exclude from the Event any Team or individual Team members whose actions or conduct damages the Event's image and/or reputation, including:</p> <ul style="list-style-type: none">• A breach of Malaysian law, whether deliberately or through gross indifference,• Acts of physical aggression to any person in or outside the race, or• The public wearing of indecent attire or display of inappropriate behaviour.
ARTICLE 21. HEALTH AND MEDICAL SUPPORT	<p>Medical care during the Race shall be provided by the Malaysian Armed Forces Health Services Division, by way of two (2) race doctors, one in a following vehicle and one on a motorcycle, and two ambulances with paramedics.</p> <p>The Organiser shall provide a medical clinic at the primary hotel of each Stage, the specific location of which shall be notified at the lobby of the said hotel.</p>

Specific Regulations



ARTICLE 22. RESPONSIBILITY FOR LOSS AND/OR DAMAGE

Teams are requested to note that while the organiser aims to provide a comfortable and safe environment in and out of the race for everyone, **each team will be held financially responsible for:**

- i. **Any loss and/or damage to the property of the organiser or any other third party if it is determined that a team member was responsible for such loss or damage, or**
- ii. **The incurring of any cost with any third-party service provider without the organiser's prior written permission.**

This includes, but is not limited to, the following:

Regarding Accommodation

- a. Hotel keycards or other hotel property not returned upon checkout,
- b. Physical damage to any hotel property or facilities caused by a team member,
- c. The take up of any additional hotel rooms beyond the agreed number contained in the team's enrolment form,
- d. Any chargeable in-room services, including meals or laundry,

Regarding Vehicles

- e. Lost vehicle keys,
- f. Damage to radio equipment or roof racks provided with the team vehicle,
- g. Physical damage to the team vehicle, including damage to vehicle accessories or equipment, that necessitates replacement of any part or any form of extensive repair or repainting, as well as the cost of towing where necessary,
- h. Spillage of any liquids within vehicles that necessitates replacement of the vehicle's accessories or other form of extensive specialist cleaning,
- i. Use of the wrong type of fuel for the vehicle that necessitates draining of the fuel tank, as well as the cost of towing where necessary,
- j. The take up of any additional vehicles beyond the agreed number contained in the team's enrolment form,

Regarding Other Equipment

- k. Lost, unreturned or damaged bicycle transponders, and
- l. Lost, unreturned or damaged neutral service bicycles.

ARTICLE 23. IMPORTANT CONTACT

Vehicles : Mohd Rizal Abd Rahman | +6019 317 5993
Hotels : Ms. Siti Fadilah Abdul Majid | +6016 396 0533
Radio Assistance : Mohd Azizi Mohd Azni | +6017 340 0633
Safety Manager : Norazmi Abu Samah | +6013 301 6800
Medical Doctor (1) : Mej (Dr) Hafizul Asrar Abdul Razak | +6019 386 2009
Medical Doctor (2) : Mej (Dr) Izzar Shahizad Shah Zarin | +6013 355 1291

Prize Money



A. Overall Individual General Classification Prizes

Placing	Amount (Euros)	Placing	Amount (Euros)
1	14,460	11	380
2	7,220	12	380
3	3,620	13	380
4	1,820	14	380
5	1,460	15	380
6	1,080	16	380
7	1,080	17	380
8	720	18	380
9	720	19	380
10	380	20	380

36,360 Euros
Total

B. Daily Stage Winner Prizes

Placing	Amount (Euros)	No. of Stages	Sub Total	Placing	Amount (Euros)	No. of Stages	Sub Total
1	3,615	8	28,920	11	95	8	760
2	1,805	8	14,440	12	95	8	760
3	905	8	7,240	13	95	8	760
4	455	8	3,640	14	95	8	760
5	365	8	2,920	15	95	8	760
6	270	8	2,160	16	95	8	760
7	270	8	2,160	17	95	8	760
8	180	8	1,440	18	95	8	760
9	180	8	1,440	19	95	8	760
10	95	8	760	20	95	8	760

72,720 Euros
Total



Prize Money

C. Overall Sprint Classification Prizes

Placing	Amount (Euros)
1	1,500
2	1,200
3	800
4	500
5	300

4,300 Euros
Total

D. Asian Team General Classification

Placing	Amount (Euros)
1	1,500
2	1,200
3	800
4	500
5	300

4,300 Euros
Total

E. Asian Individual General Classification Prizes

Placing	Amount (Euros)
1	2,000
2	1,200
3	800
4	500
5	300
6	200
7	100
8	60
9	40
10	20

5,220 Euros
Total

F. Daily Stage Sprint Prizes

Placing	Amount (Euros)	No. of Stages	Sub Total
1	100	24	2,400
2	60	24	1,440
3	30	24	720

4,560 Euros
Total

H. Asian Daily Stage Winner Prizes

Placing	Amount (Euros)	No. of Stages	Sub Total
1	300	8	2,400
2	200	8	1,600
3	100	8	800

4,800 Euros
Total

G. Daily Stage King of the Mountain (KOM) Prizes

Placing	Amount (Euros)	No. of Stages	Sub Total
1	100	9	900
2	60	9	540
3	30	9	270

1,710 Euros
Total

Prize Money



I. Overall KOM Classification Prizes

Placing	Amount (Euros)
1	1,500
2	1,200
3	800
4	500
5	300

4,300 Euros
Total

K. Daily Classification Leader Prizes

Jersey	Amount (Euros)	No. of Stages	Sub Total
Individual General Classification	200	7	1,400
Sprint Classification	150	7	1,050
KOM Classification	150	7	1,050
Asian Individual General Classification	60	7	420

3,920 Euros
Total

J. Team General Classification Prizes

Placing	Amount (Euros)
1	5,000
2	3,500
3	2,000
4	1,000
5	500

12,000 Euros
Total

L. Daily Most Combative Rider Prize

Placing	Amount (Euros)	No. of Stages	Sub Total
1	200	8	1,600


Summary of Prize Money Categories (Euros)

A Overall Individual General Classification	36,360
B Daily Stage Winner	72,720
C Overall Sprint Classification	4,300
D Asian Team General Classification	4,300
E Asian Overall Individual General Classification	5,220
F Daily Stage Sprint	4,560
G Daily Stage KOM	1,710
H Asian Daily Stage Winner	4,800
I Overall KOM Classification	4,300
J Team General Classification	12,000
K Daily Classification Leaders	3,920
L Daily Most Combative Rider Prize	1,600






































155,790 Euros
Total Prize Money



TEAM MAS



**#KitaSemua
TeamMAS**

-  1km to Finish
-  Anti Doping
-  Cavalcade
-  Commissaire
-  Deviation
-  Direction
-  Drink Finish
-  Drink Start
-  Feed Finish
-  Feed Start
-  Hospitality
-  KOM
-  Media Bus
-  Media Motorbike
-  O.B Vehicle
-  P.A System
-  PC Tent
-  Photographer Platform
-  Police Motorbike
-  Presentation Podium
-  Press/Media
-  Race Guest/ VIP
-  Race Route
-  Race Staff
-  Rider Tent
-  Side Event
-  Sign On Podium
-  Sprint
-  Start/Finish Gantry
-  Team Car/Support
-  Technical Motorbike
-  Toilets
-  TV Hoist
-  Vehicle Passage Point
-  VIP Tent
-  VPP Route
-  Winner Holding Tent



50
YEARS



Continuing a legacy together for our future.

Powering Knowledge since 1975, PETRONAS has supported the nation's human capital development efforts, providing educational sponsorship and opportunities in technical and higher learning institutions to develop the leaders of tomorrow.

petronas.com/petronas50

Passionate about Progress